

Suburb Report

Know your neighbourhood.



Property Prices

Median House Price*

Median

\$935k

Quarterly Price Change

-2.47% ↓

Median Unit Price*

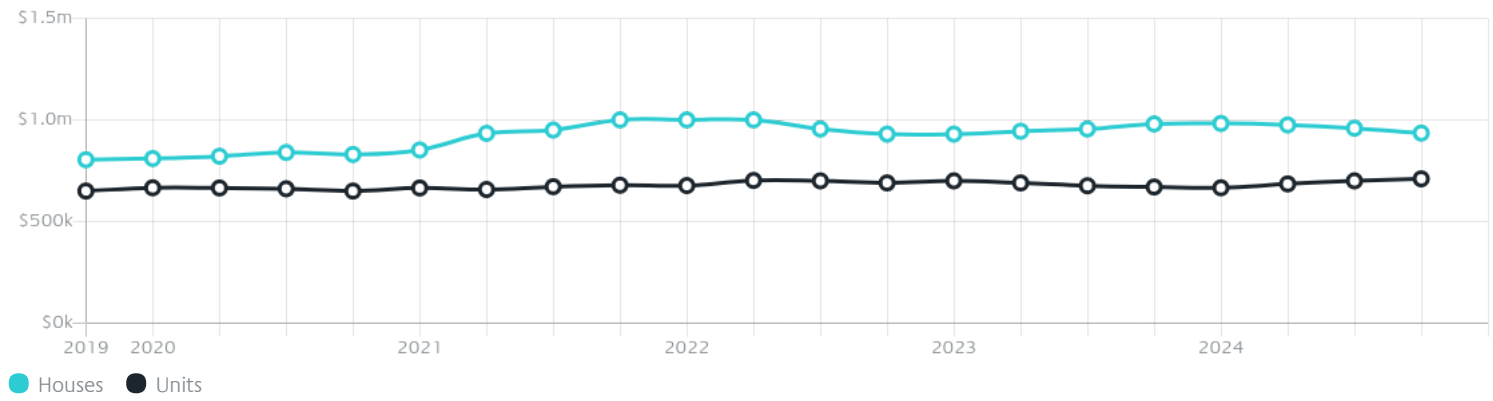
Median

\$710k

Quarterly Price Change

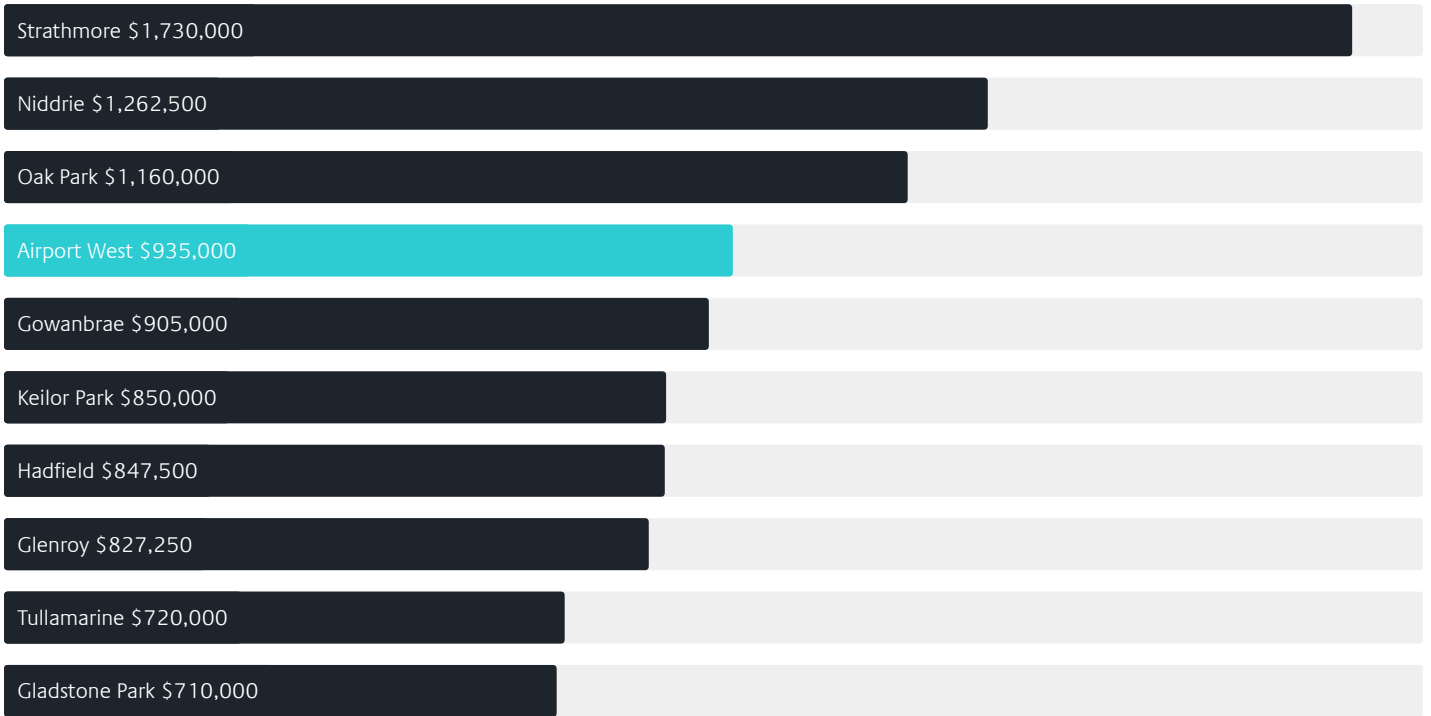
1.42% ↑

Quarterly Price Change*



Surrounding Suburbs

Median House Sale Price*



Median Unit Sale Price*



Sales Snapshot

Sale Method^{*}



● Auction 53%
● Private 47%

Auction Clearance Rate^{*}

85%

Median Days on Market[^]

47 days

Average Hold Period^{*}

6.0 years

Insights

Dwelling Type[^]



● Houses 63% ● Units 37%

Ownership[^]



● Owned Outright 41% ● Mortgaged 34% ● Rented 25%

Population[^]

8,173

Median Asking Rent per week^{*}

\$600

Population Growth[^]

8.05%

Rental Yield^{*}

3.16%

Median Age[^]













39 years

Median Household Size[^]













2.3 people

Sold Properties~













Discover a snapshot of the most recent results for this suburb, to view the full 12 months of sales history, please go to jellisraig.com.au/suburbinsights

Address	Bedrooms	Type	Price	Sold
 3/54 Victory Rd Airport West	2	Unit	\$652,000	26 Feb 2025
 2/17 Hart St Airport West	3	Townhouse	\$830,000	24 Feb 2025
 3/21 Hillside Gr Airport West	2	Townhouse	\$730,000	20 Feb 2025
 1/119 Mcnamara Av Airport West	2	Unit	\$645,000	19 Feb 2025
 3/41 Clydesdale Rd Airport West	2	Townhouse	\$636,000	17 Feb 2025
 42 Hart St Airport West	4	House	\$1,100,000	16 Feb 2025
 14 Cameron St Airport West	3	House	\$971,000	15 Feb 2025
 1 Harrington Rd Airport West	3	House	\$900,500	15 Feb 2025
 67 Victory Rd Airport West	3	House	\$1,065,000	13 Feb 2025
 2 Chancellor Rd Airport West	4	Townhouse	\$1,010,000	13 Feb 2025
 50a Walters Av Airport West	4	House	\$1,450,000	12 Feb 2025
 2/48 York St Airport West	2	Townhouse	\$480,000	24 Jan 2025

Sold Properties~

Address	Bedrooms	Type	Price	Sold
 301/8 Webb Rd Airport West	1	Apartment	\$352,000	22 Jan 2025
 145 Victory Rd Airport West	3	House	\$685,000	21 Jan 2025
 53 Elstone Av Airport West	3	House	\$1,040,000	20 Jan 2025
 147 Marshall Rd Airport West	3	Unit	\$657,000	18 Jan 2025
 4 Sexton St Airport West	3	House	\$720,000	10 Jan 2025
 308/8 Webb Rd Airport West	2	Apartment	\$435,500	22 Dec 2024
 151 Victory Rd AIRPORT WEST	3	House	\$895,000	18 Dec 2024
 137 Marshall Rd Airport West	3	House	\$925,000	14 Dec 2024
 85 Victory Rd Airport West	4	House	\$1,120,000	14 Dec 2024
 3/73 Hawker St Airport West	2	Unit	\$630,000	14 Dec 2024
 55 Laurence Av Airport West	3	Townhouse	\$900,000	13 Dec 2024
 3/24 Bowes Av Airport West	3	Townhouse	\$795,000	11 Dec 2024

Sold Properties~

Address	Bedrooms	Type	Price	Sold
 222a Parer Rd Airport West	3	House	\$825,000	08 Dec 2024
 171 Parer Rd Airport West	3	House	\$820,000	07 Dec 2024
 69 Hawker St Airport West	3	House	\$942,500	07 Dec 2024
 26a Walters Av Airport West	2	Unit	\$550,000	05 Dec 2024
 6a Kendale St Airport West	4	Townhouse	\$1,310,000	03 Dec 2024
 45 Hillside Gr AIRPORT WEST	4	House	\$1,300,000	03 Dec 2024
 78 Marshall Rd Airport West	4	House	\$850,000	02 Dec 2024
 3/86 Marshall Rd Airport West	2	Unit	\$591,000	02 Dec 2024
 11 Mallinson Ct Airport West	4	House	\$1,275,000	02 Dec 2024
 43a Creswell Av Airport West	3	House	\$920,000	30 Nov 2024
 120 Bowes Av Airport West	3	House	\$875,000	28 Nov 2024
 4/32 Earl St Airport West	2	Townhouse	\$580,000	27 Nov 2024



Moonee Valley Office
Level 1, 1070 Mt Alexander Road, Essendon
03 9379 2000

jelliscraig.com.au

Data is current as of PDF generation date 01/03/2025

* Updated Quarterly for the past 12 months

^ Updated daily for the past quarter

~ Updated daily: 33 recent results.

This publication contains data, analytics, statistics and other information supplied by PROPERTYDATAONLINE PTY LTD (PropertyData). The data provided in this publication is of a general nature and should not be construed as specific advice or relied upon in lieu of appropriate professional advice.

PropertyData relies upon data supplied by third parties and while the data is checked and reviewed, PropertyData does not warrant the accuracy or completeness of the information to the full extent permitted by the law and excludes all loss or damage howsoever arising (including through negligence) in connection with the data supplied by PropertyData. The State of Victoria owns the copyright in the Property Sales Data and reproduction of that data in any way without the consent of the State of Victoria will constitute a breach of the Copyright Act 1968 (cth). The State of Victoria does not warrant the accuracy or completeness of the Property Sales Data and any person using or relying upon such information does so on the basis that the State of Victoria accepts no responsibility or liability whatsoever for any errors, faults, defects or omissions in the information supplied.