

# JellisCraig

ASHBURTON

# Suburb Report

Know your neighbourhood.



ASHBURTON SUBURB REPORT

Median House Price\*

Median

\$1.98m

Quarterly Price Change

0.53% ↑

Median Unit Price\*

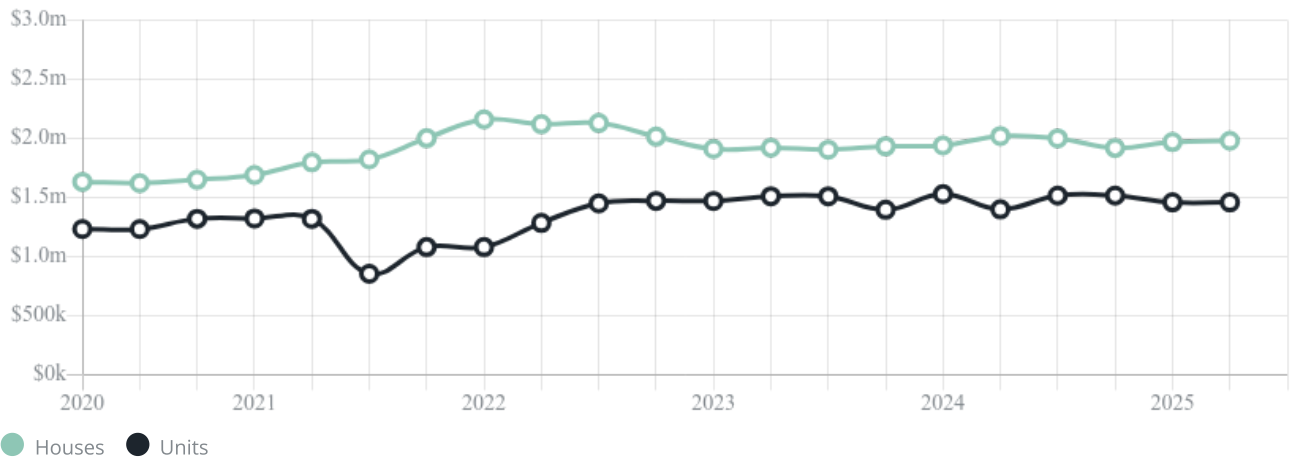
Median

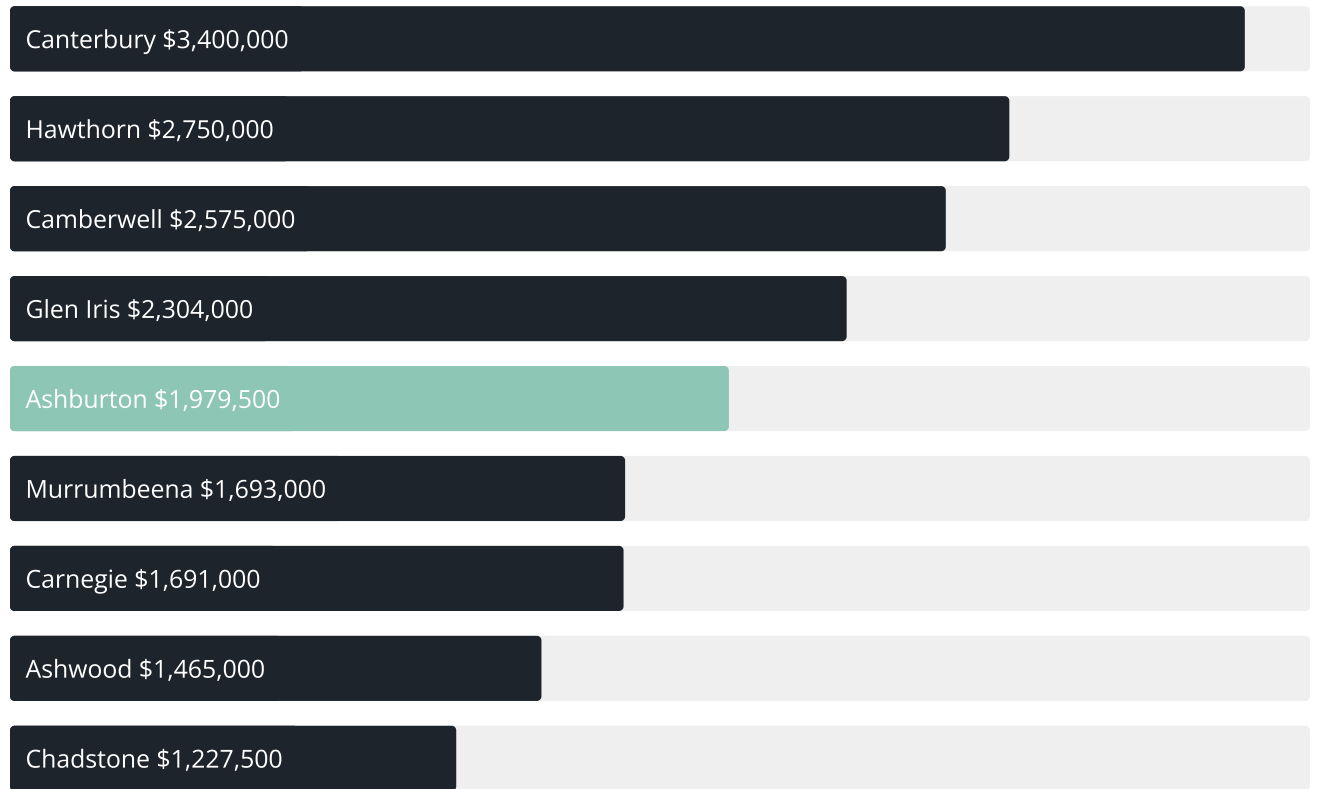
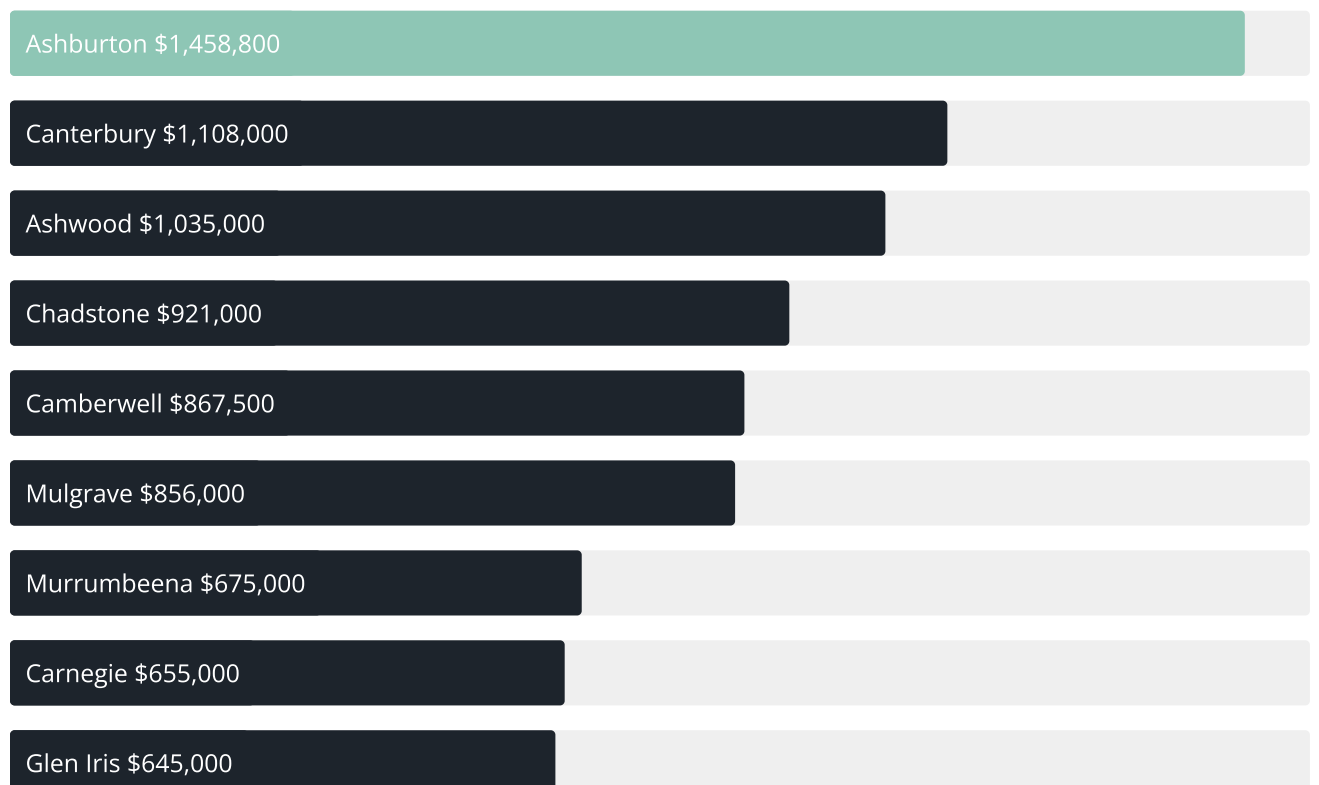
\$1.46m

Quarterly Price Change

0.00% ↓

Quarterly Price Change\*



Median House Sale Price<sup>\*</sup>Median Unit Sale Price<sup>\*</sup>

## ASHBURTON SUBURB REPORT

## Sale Method\*



● Auction 93%  
● Private 7%

## Auction Clearance Rate\*

75%

## Median Days on Market^

25 days

## Average Hold Period\*

7.4 years

## Dwelling Type^



● Houses 76% ● Units 24%

## Ownership^



● Owned Outright 40% ● Mortgaged 37% ● Rented 23%

## Population^

7,952

## Median Asking Rent per week\*

\$825

## Population Growth^

2.59%

## Rental Yield\*

1.96%

## Median Age^











41 years

## Median Household Size^











2.8 people

## ASHBURTON SUBURB REPORT











Discover a snapshot of the most recent results for this suburb, to view the full 12 months of sales history, please go to [jellisicraig.com.au/suburbinsights](https://jellisicraig.com.au/suburbinsights)

Address	Bedrooms	Type	Price	Sold
 3/29 Ashburn Gr Ashburton	2	Unit	\$830,000	20 Sep 2025
 9 Halifax Ct Ashburton	4	Townhouse	\$1,865,000	13 Sep 2025
 19 Lancaster St Ashburton	3	House	\$1,480,000	13 Sep 2025
 38 Prosper Pde Ashburton	4	House	\$1,960,000	06 Sep 2025
 2 Benghazi Av Ashburton	5	House	\$2,260,000	06 Sep 2025
 21a Markham Av Ashburton	4	House	\$1,980,000	26 Aug 2025
 7 Catalina Av Ashburton	2	House	\$1,710,000	23 Aug 2025
 2a Baird St Ashburton	3	House	\$1,439,800	23 Aug 2025
 48a Ward St Ashburton	4	Townhouse	\$1,906,000	02 Aug 2025
 105 Nicholas St Ashburton	4	House	\$2,311,000	19 Jul 2025

## ASHBURTON SUBURB REPORT

Address	Bedrooms	Type	Price	Sold
 21 Dunlop St Ashburton	4	House	\$2,197,000	28 Jun 2025
 52 Karnak Rd Ashburton	4	House	\$1,967,500	26 Jun 2025
 2b Markham Av Ashburton	4	House	\$1,500,000	17 Jun 2025
 2/53 Winton Rd Ashburton	4	House	\$2,050,000	16 Jun 2025
 53a Alamein Av Ashburton	4	House	\$2,081,000	14 Jun 2025
 1a Derna Rd Ashburton	4	Townhouse	\$1,718,000	12 Jun 2025
 1/60 Winton Rd Ashburton	4	Townhouse	\$1,470,000	03 Jun 2025
 1a Wilgra Av Ashburton	4	House	\$2,879,000	31 May 2025
 30 Nicholas St ASHBURTON	4	House	\$2,462,000	31 May 2025
 9a Stocks Av Ashburton	4	House	\$2,350,000	30 May 2025

## ASHBURTON SUBURB REPORT

Address	Bedrooms	Type	Price	Sold
 34 St Georges Cr Ashburton	3	House	\$1,885,000	24 May 2025
 35 Yuile St Ashburton	4	House	\$2,835,000	21 May 2025
 6 Anson Ct Ashburton	2	House	\$1,473,000	21 May 2025
 4/61 Ashburn Gr Ashburton	2	Villa	\$800,000	17 May 2025
 15 Annetta Av Ashburton	4	House	\$2,620,000	14 May 2025
 4/55 Ashburn Gr Ashburton	4	Townhouse	\$1,410,000	14 May 2025
 7 Hudson Ct Ashburton	3	House	\$1,700,000	03 May 2025
 2 Dunlop St Ashburton	4	House	\$1,880,000	30 Apr 2025
 23 Fakenham Rd Ashburton	5	House	\$1,925,000	17 Apr 2025
 50 Gloucester Rd Ashburton	3	House	\$1,400,000	15 Apr 2025



Glen Iris Office  
45 High St, Glen Iris  
03 9810 5000

[jellisraig.com.au](http://jellisraig.com.au)

Data is current as of PDF generation date 01/10/2025

\* Updated Quarterly for the past 12 months

^ Updated daily for the past quarter

~ Updated daily: 33 recent results.

This publication contains data, analytics, statistics and other information supplied by PROPERTYDATAONLINE PTY LTD (PropertyData). The data provided in this publication is of a general nature and should not be construed as specific advice or relied upon in lieu of appropriate professional advice.

PropertyData relies upon data supplied by third parties and while the data is checked and reviewed, PropertyData does not warrant the accuracy or completeness of the information to the full extent permitted by the law and excludes all loss or damage howsoever arising (including through negligence) in connection with the data supplied by PropertyData. The State of Victoria owns the copyright in the Property Sales Data and reproduction of that data in any way without the consent of the State of Victoria will constitute a breach of the Copyright Act 1968 (cth). The State of Victoria does not warrant the accuracy or completeness of the Property Sales Data and any person using or relying upon such information does so on the basis that the State of Victoria accepts no responsibility or liability whatsoever for any errors, faults, defects or omissions in the information supplied.