

Suburb Report

Know your neighbourhood.



Property Prices

Median House Price*

Median

\$1.45m

Quarterly Price Change

-2.42% ↓

Median Unit Price*

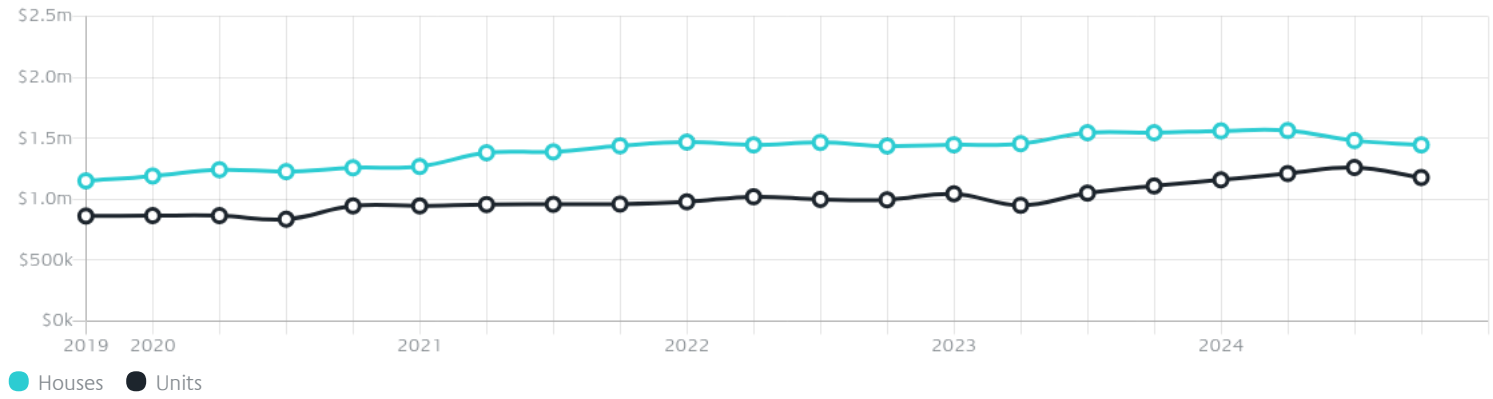
Median

\$1.18m

Quarterly Price Change

-6.54% ↓

Quarterly Price Change*

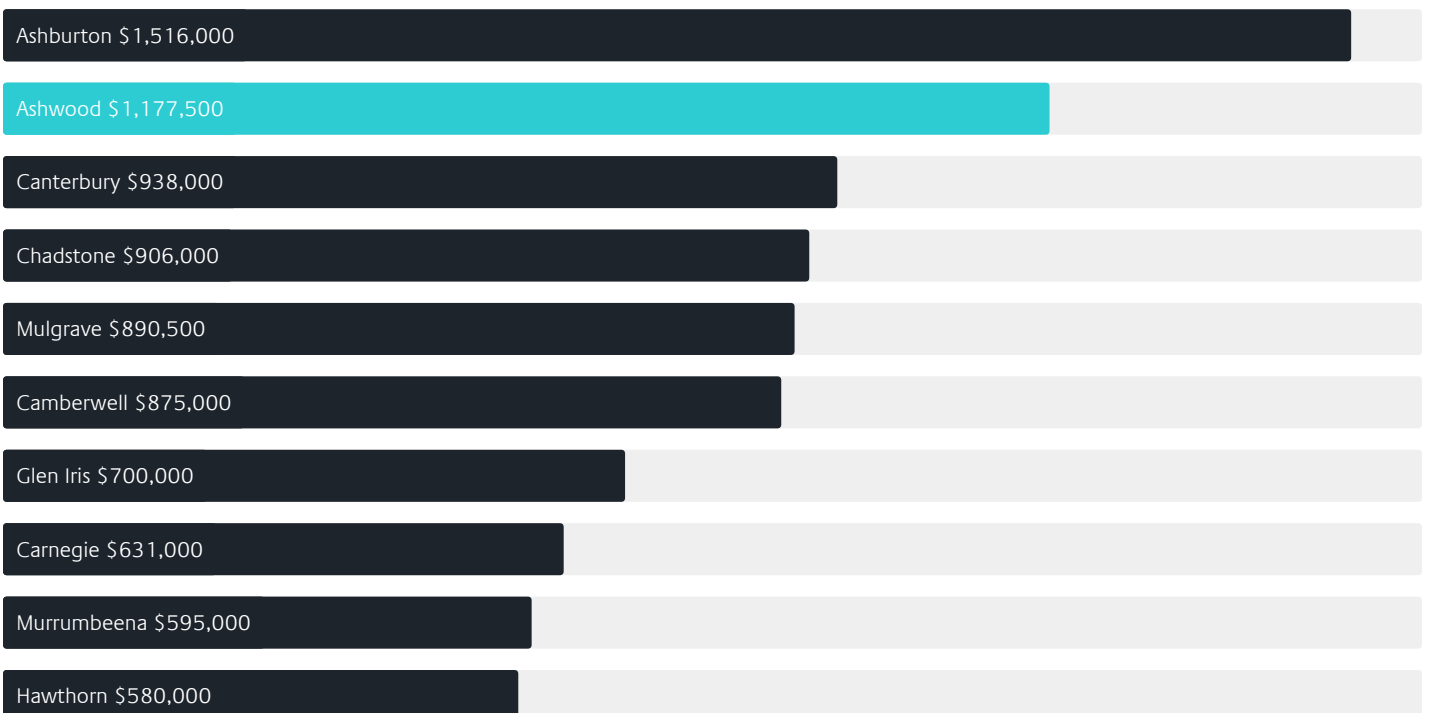


Surrounding Suburbs

Median House Sale Price*



Median Unit Sale Price*



Sales Snapshot

Sale Method^{*}



● Auction 57%
● Private 43%

Auction Clearance Rate^{*}

91.67%

Median Days on Market[^]

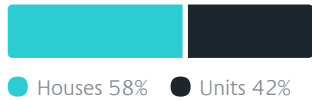
29 days

Average Hold Period^{*}

7.1 years

Insights

Dwelling Type[^]



● Houses 58% ● Units 42%

Ownership[^]



● Owned Outright 33% ● Mortgaged 36% ● Rented 31%

Population[^]

7,154

Median Asking Rent per week^{*}

\$650

Population Growth[^]

3.89%

Rental Yield^{*}

2.2%

Median Age[^]













39 years

Median Household Size[^]













2.5 people

Sold Properties~













Discover a snapshot of the most recent results for this suburb, to view the full 12 months of sales history, please go to jellisraig.com.au/suburbinsights

Address	Bedrooms	Type	Price	Sold
 12/2-12 Temple St Ashwood	2	Unit	\$791,000	15 Feb 2025
 15 Silver Ash Av Ashwood	4	House	\$1,718,000	15 Feb 2025
 5 Malmsbury Dr Ashwood	4	House	\$1,900,000	15 Feb 2025
 35 High Street Rd Ashwood	3	House	\$1,210,000	15 Feb 2025
 1/39 Barrington Dr Ashwood	4	Flat/Unit/Apartment	\$1,351,000	15 Jan 2025
 2 Shaw St Ashwood	3	House	\$1,651,000	30 Dec 2024
 1/27 Edmonds Av Ashwood	3	Flat/Unit/Apartment	\$1,054,000	20 Dec 2024
 1/17 Temple St Ashwood	2	Unit	\$716,000	16 Dec 2024
 46 Carlyle St Ashwood	2	House	\$1,440,000	14 Dec 2024
 87 Morton Rd Ashwood	3	Townhouse	\$950,000	07 Dec 2024
 2c Cleveland Rd Ashwood	3	Townhouse	\$1,160,000	06 Dec 2024
 1/11 Harcourt St Ashwood	2	Unit	\$808,000	02 Dec 2024

Sold Properties~

Address	Bedrooms	Type	Price	Sold
 2/83-89 High Street Rd Ashwood	3	Unit	\$1,030,000	30 Nov 2024
 5 Station Av Ashwood	4	House	\$1,868,000	23 Nov 2024
 27 Raymond St Ashwood	3	House	\$1,350,000	23 Nov 2024
 3/16 Raymond St Ashwood	2	Townhouse	\$760,000	21 Nov 2024
 33 Jordan St Ashwood	2	House	\$1,300,000	16 Nov 2024
 1/43 Teck St Ashwood	4	Townhouse	\$1,555,000	09 Nov 2024
 22 Cassinia Av Ashwood	4	House	\$1,516,000	08 Nov 2024
 72 Morton Rd Ashwood	4	House	\$1,350,000	06 Nov 2024
 26c Raymond St Ashwood	3	Townhouse	\$1,040,000	04 Nov 2024
 22 Shaw St Ashwood	3	House	\$1,650,000	04 Nov 2024
 6 Silver Ash Av Ashwood	3	House	\$1,398,888	02 Nov 2024
 15 Mitchell Av Ashwood	3	House	\$1,220,000	01 Nov 2024

Sold Properties~

Address	Bedrooms	Type	Price	Sold
 43 High Street Rd Ashwood	5	House	\$2,330,000	28 Oct 2024
 8 Maroondah Rd Ashwood	4	House	\$1,838,888	27 Oct 2024
 17 Jingella Av Ashwood	3	House	\$1,346,000	26 Oct 2024
 1/23 Yertchuk Av Ashwood	3	Unit	\$1,000,000	26 Oct 2024
 2/5 Yunki Ct Ashwood	3	Unit	\$960,000	26 Oct 2024
 204/151 Huntingdale Rd Ashwood	2	Apartment	\$485,000	21 Oct 2024
 4/45 Winbirra Pde Ashwood	3	Townhouse	\$996,000	19 Oct 2024
 38 Carlyle St Ashwood	3	House	\$1,380,000	19 Oct 2024
 42 Silver Ash Av Ashwood	3	House	\$1,445,000	19 Oct 2024
 2/2 Leonard St ASHWOOD	3	Townhouse	\$1,085,000	19 Oct 2024
 16 Montrose St Ashwood	3	House	\$1,540,000	19 Oct 2024
 461 Warrigal Rd Ashwood	3	House	\$1,258,000	17 Oct 2024



Please contact your local Jellis Craig office

jelliscraig.com.au

Data is current as of PDF generation date 01/03/2025

* Updated Quarterly for the past 12 months

^ Updated daily for the past quarter

~ Updated daily: 33 recent results.

This publication contains data, analytics, statistics and other information supplied by PROPERTYDATAONLINE PTY LTD (PropertyData). The data provided in this publication is of a general nature and should not be construed as specific advice or relied upon in lieu of appropriate professional advice.

PropertyData relies upon data supplied by third parties and while the data is checked and reviewed, PropertyData does not warrant the accuracy or completeness of the information to the full extent permitted by the law and excludes all loss or damage howsoever arising (including through negligence) in connection with the data supplied by PropertyData. The State of Victoria owns the copyright in the Property Sales Data and reproduction of that data in any way without the consent of the State of Victoria will constitute a breach of the Copyright Act 1968 (cth). The State of Victoria does not warrant the accuracy or completeness of the Property Sales Data and any person using or relying upon such information does so on the basis that the State of Victoria accepts no responsibility or liability whatsoever for any errors, faults, defects or omissions in the information supplied.