

Suburb Report

Know your neighbourhood.



Property Prices

Median House Price*

Median

\$1.40m

Quarterly Price Change

0.35% ↑

Median Unit Price*

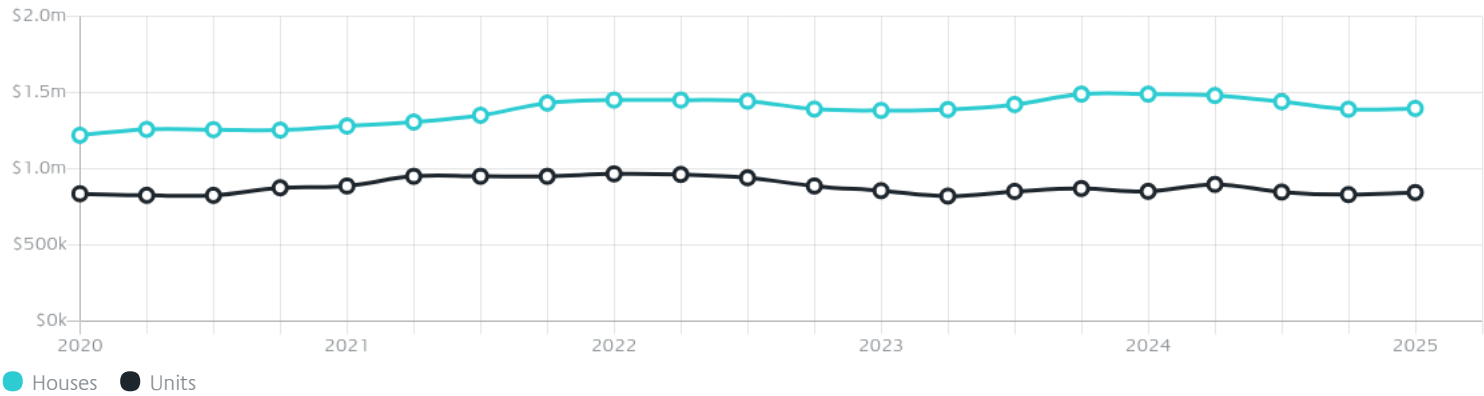
Median

\$844k

Quarterly Price Change

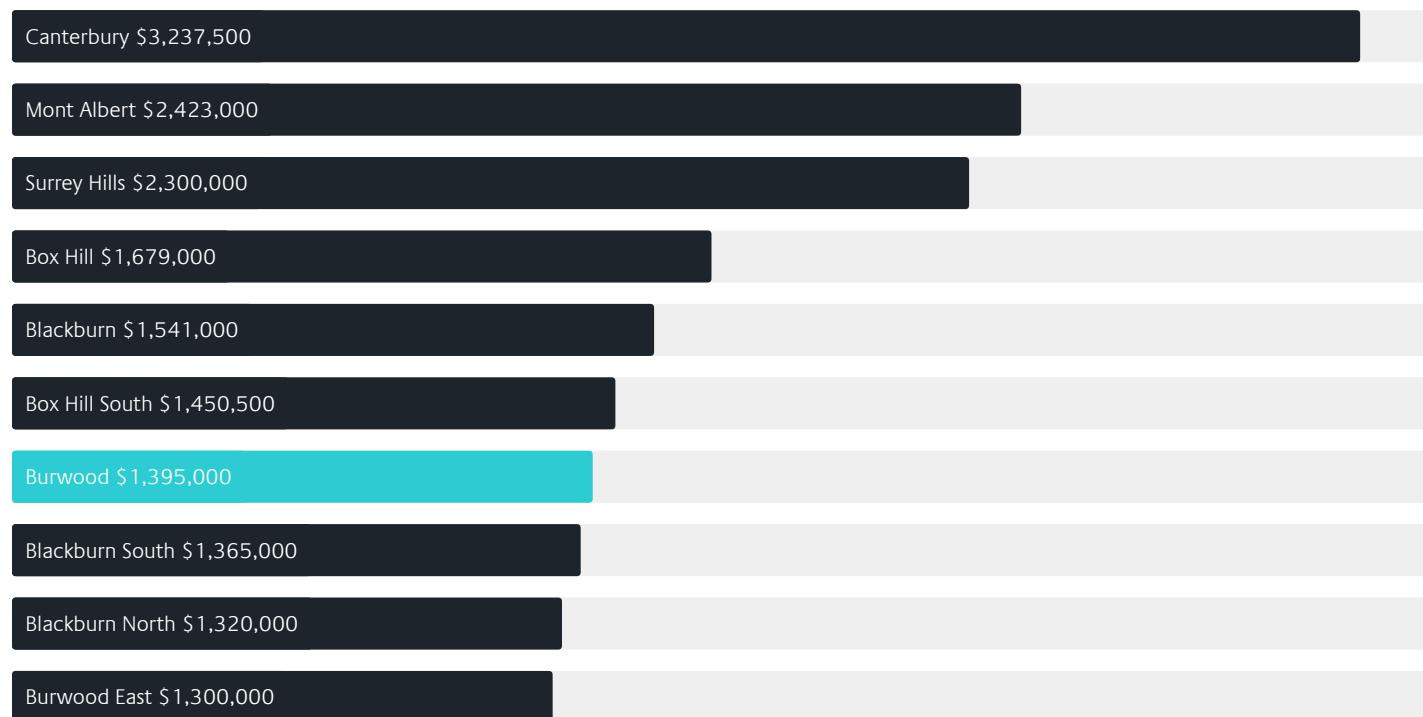
1.62% ↑

Quarterly Price Change*



Surrounding Suburbs

Median House Sale Price*



Median Unit Sale Price*



Sales Snapshot

Sale Method*



● Auction 71%
● Private 29%

Auction Clearance Rate*

85.71%

Median Days on Market^

27 days

Average Hold Period*

6.9 years

Insights

Dwelling Type^



● Houses 58% ● Units 42%

Ownership^



● Owned Outright 35% ● Mortgaged 31% ● Rented 34%

Population^

15,147

Median Asking Rent per week*

\$670

Population Growth^

0.85%

Rental Yield*

2.37%

Median Age^






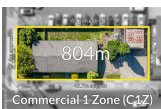






34 years

Median Household Size^













2.5 people

Sold Properties~













Discover a snapshot of the most recent results for this suburb, to view the full 12 months of sales history, please go to jellisraig.com.au/suburbinsights

Address	Bedrooms	Type	Price	Sold
 38 Uganda St Burwood	3	House	\$2,365,000	31 May 2025
 2/48 Station St Burwood	4	Townhouse	\$1,028,888	29 May 2025
 40 Andrews St Burwood	4	House	\$1,993,500	28 May 2025
 6 Yellow Box La Burwood	2	Townhouse	\$680,000	28 May 2025
 1/15 Central Av Burwood	2	Villa	\$691,000	24 May 2025
 64 Burwood Hwy Burwood	7	House	\$2,850,000	23 May 2025
 215/373-377 Burwood Hwy Burwood	2	Apartment	\$480,000	23 May 2025
 5 Nursery Way BURWOOD	4	Townhouse	\$1,180,000	21 May 2025
 4 Burn Nar Look Dr Burwood	3	Townhouse	\$1,050,000	20 May 2025
 3/4-6 Keogh St Burwood	3	Townhouse	\$940,000	17 May 2025
 23 Parer St Burwood	3	House	\$1,530,000	17 May 2025
 3/5 Keogh St Burwood	4	Townhouse	\$1,195,000	14 May 2025

Sold Properties~

Address	Bedrooms	Type	Price	Sold
 31 Meldan St Burwood	5	House	\$2,910,000	10 May 2025
 3/19 Beddows St Burwood	3	Townhouse	\$980,000	03 May 2025
 45a Gillard St Burwood	5	House	\$1,602,000	03 May 2025
 2/23 Duffy St Burwood	3	Unit	\$1,000,000	03 May 2025
 24 Clanbrae Av Burwood	5	House	\$1,505,000	03 May 2025
 75 Morton Rd Burwood	4	House	\$1,730,000	01 May 2025
 10a Poole St Burwood	4	House	\$1,505,000	26 Apr 2025
 8 Fletcher Pde Burwood	4	House	\$1,451,000	26 Apr 2025
 2/45-47 Greenwood St Burwood	3	Townhouse	\$1,100,000	23 Apr 2025
 2/22 Summit Rd BURWOOD	3	Townhouse	\$1,028,000	22 Apr 2025
 203/415 Highbury Rd Burwood	2	Apartment	\$530,000	15 Apr 2025
 2A Ivy St Burwood	5	House	\$1,670,000	12 Apr 2025

Sold Properties~

Address	Bedrooms	Type	Price	Sold
 105 Parer St Burwood	3	House	\$1,611,500	12 Apr 2025
 4 Elgar Rd Burwood	2	House	\$1,005,000	10 Apr 2025
 106/326-328 Burwood Hwy Burwood	2	Apartment	\$491,000	08 Apr 2025
 40 Peacock St Burwood	3	House	\$1,112,000	05 Apr 2025
 5/25-29 Roslyn St Burwood	2	Townhouse	\$730,000	05 Apr 2025
 9 Donald Rd Burwood	5	House	\$2,068,000	02 Apr 2025
 3/38 Station St Burwood	4	Townhouse	\$1,050,000	29 Mar 2025
 11 Winton St Burwood	3	House	\$1,275,000	29 Mar 2025
 11 Cromwell St Burwood	3	House	\$1,380,000	29 Mar 2025
 2/117 Station St Burwood	2	Unit	\$800,000	29 Mar 2025
 2/9 Edwards St Burwood	5	Unit	\$792,000	29 Mar 2025
 203/224-226 Burwood Hwy Burwood	1	Apartment	\$131,000	28 Mar 2025



Glen Iris Office
45 High St, Glen Iris
03 9810 5000

jelliscraig.com.au

Data is current as of PDF generation date 01/06/2025

* Updated Quarterly for the past 12 months

^ Updated daily for the past quarter

~ Updated daily: 33 recent results.

This publication contains data, analytics, statistics and other information supplied by PROPERTYDATAONLINE PTY LTD (PropertyData). The data provided in this publication is of a general nature and should not be construed as specific advice or relied upon in lieu of appropriate professional advice.

PropertyData relies upon data supplied by third parties and while the data is checked and reviewed, PropertyData does not warrant the accuracy or completeness of the information to the full extent permitted by the law and excludes all loss or damage howsoever arising (including through negligence) in connection with the data supplied by PropertyData. The State of Victoria owns the copyright in the Property Sales Data and reproduction of that data in any way without the consent of the State of Victoria will constitute a breach of the Copyright Act 1968 (cth). The State of Victoria does not warrant the accuracy or completeness of the Property Sales Data and any person using or relying upon such information does so on the basis that the State of Victoria accepts no responsibility or liability whatsoever for any errors, faults, defects or omissions in the information supplied.