

JellisCraig

KEALBA

Suburb Report

Know your neighbourhood.



KEALBA SUBURB REPORT

Median House Price*

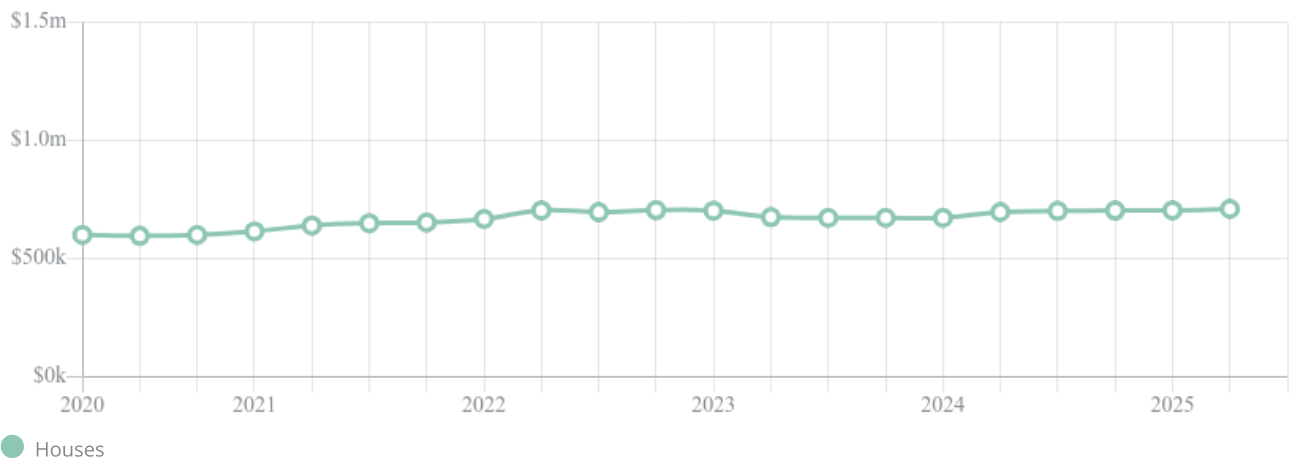
Median

\$710k

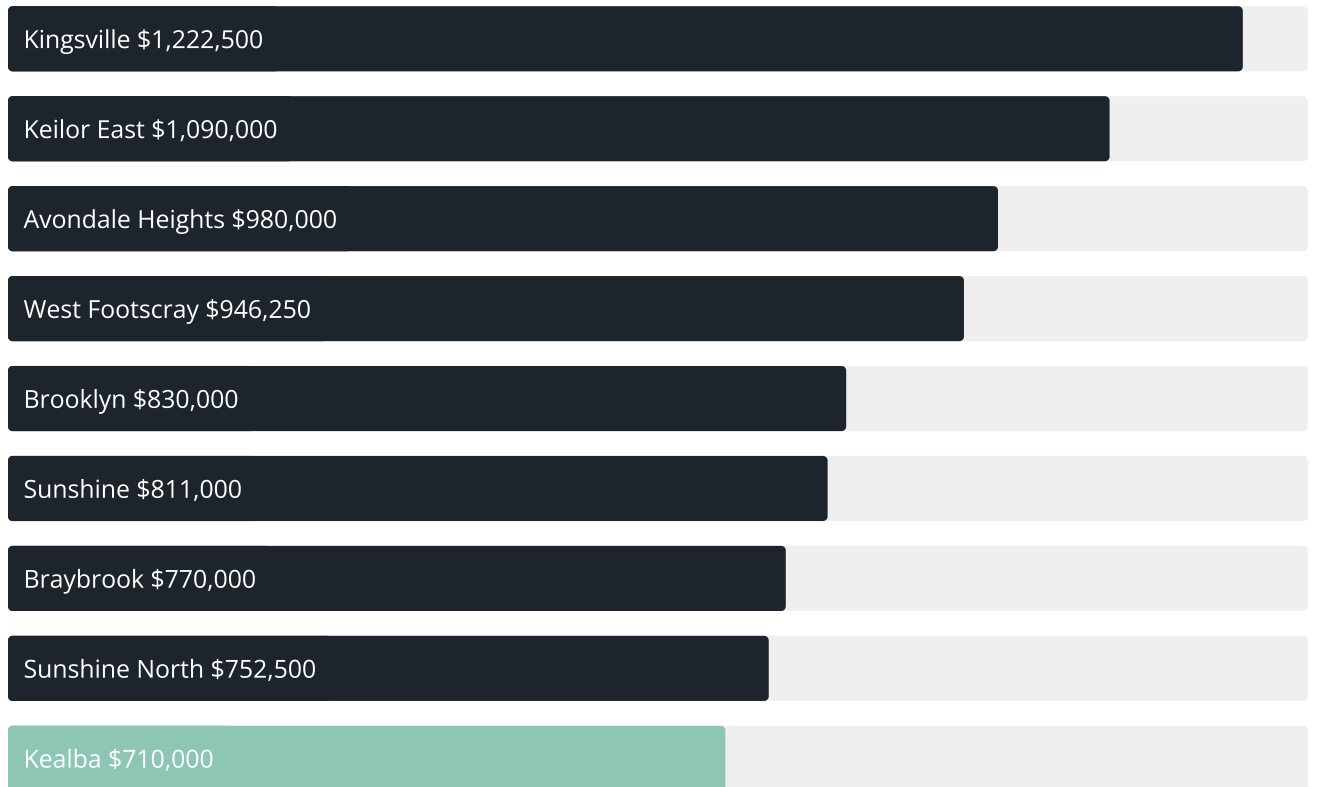
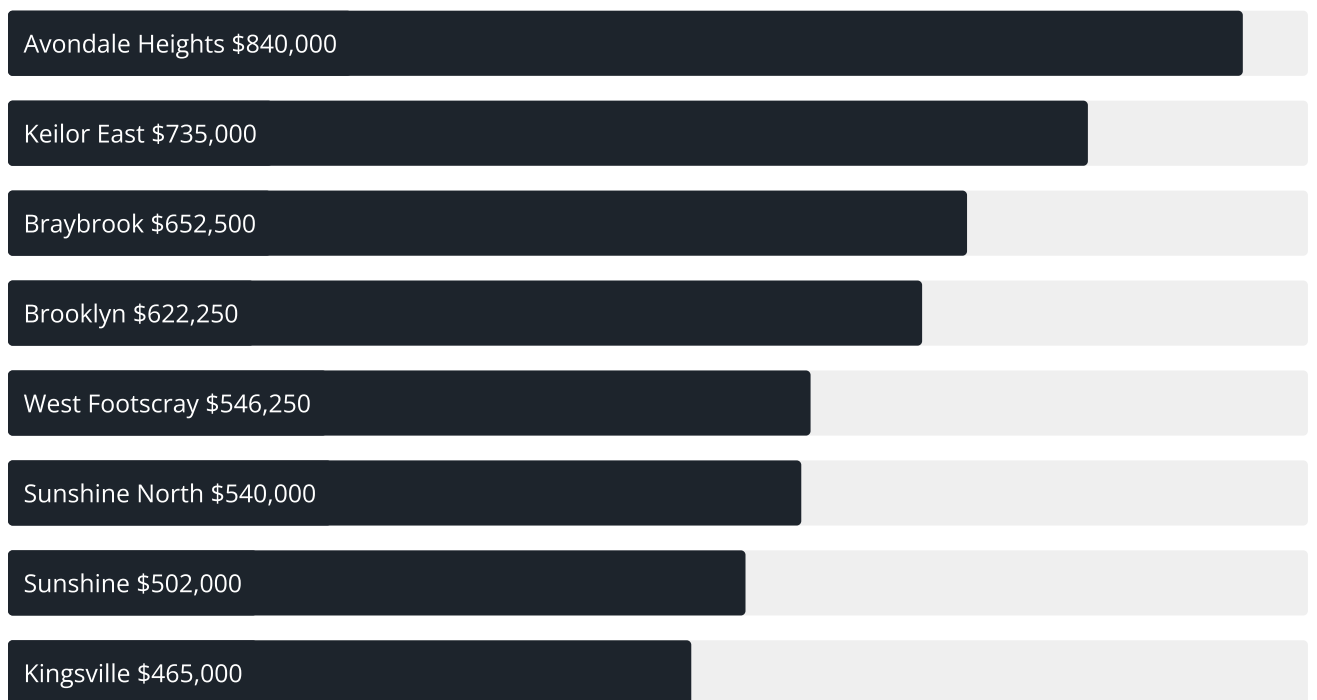
Quarterly Price Change

0.85% ↑

Quarterly Price Change*



KEALBA SUBURB REPORT

Median House Sale Price^{*}Median Unit Sale Price^{*}

KEALBA SUBURB REPORT

Sale Method*



● Auction 73%
● Private 27%

Auction Clearance Rate*

75%

Median Days on Market^

30 days

Average Hold Period*

9.5 years

Dwelling Type^



● Houses 93% ● Units 7%

Ownership^



● Owned Outright 43% ● Mortgaged 42% ● Rented 14%

Population^

3,226

Median Asking Rent per week*

\$520

Population Growth^

1.00%

Rental Yield*

3.49%

Median Age^











39 years

Median Household Size^











2.7 people

KEALBA SUBURB REPORT











Discover a snapshot of the most recent results for this suburb, to view the full 12 months of sales history, please go to jellisraig.com.au/suburbinsights

Address	Bedrooms	Type	Price	Sold
 13 Valewood Dr Kealba	4	House	\$951,000	26 Jul 2025
 90 Driscolls Rd Kealba	3	House	\$776,000	28 Jun 2025
 33a Driscolls Rd Kealba	4	House	\$770,000	21 Jun 2025
 27 Bellara Cr Kealba	4	House	\$831,000	21 Jun 2025
 93 Driscolls Rd Kealba	3	House	\$768,000	21 Jun 2025
 45 Rowan Dr Kealba	3	House	\$669,000	19 Jun 2025
 16 Bellara Cr Kealba	3	House	\$710,000	06 Jun 2025
 1/3 Longford Ct Kealba	3	Unit	\$612,000	03 Jun 2025
 125 Rowan Dr Kealba	5	House	\$970,000	28 May 2025
 33 Stenson Rd Kealba	3	House	\$675,000	22 May 2025

KEALBA SUBURB REPORT

Address	Bedrooms	Type	Price	Sold
 42 Calverton Rd Kealba	4	House	\$815,500	06 May 2025
 58 Rowan Dr Kealba	3	Townhouse	\$645,000	05 May 2025
 14 Bradwell St Kealba	3	House	\$793,500	30 Apr 2025
 91 Rowan Dr Kealba	4	House	\$1,042,000	30 Apr 2025
 6 Elstree Ct KEALBA	3	House	\$708,000	25 Apr 2025
 11 Luton Ct Kealba	3	House	\$680,000	11 Apr 2025
 13 Dowling St Kealba	4	House	\$790,000	02 Apr 2025
 2 Chilterns Ct Kealba	3	House	\$680,000	19 Mar 2025
 10 Elstree Ct KEALBA	3	House	\$710,000	15 Mar 2025
 14 Georgia Pl Kealba	3	Townhouse	\$410,000	04 Mar 2025

KEALBA SUBURB REPORT

Address	Bedrooms	Type	Price	Sold
 37 Harefield Cr Kealba	4	House	\$960,000	19 Feb 2025
 148b Green Gully Rd Kealba	4	House	\$758,000	08 Feb 2025
 31a Driscolls Rd Kealba	3	House	\$640,000	06 Feb 2025
 11 Chilterns Ct Kealba	4	House	\$705,000	05 Feb 2025
 71b Rowan Dr Kealba	2	Townhouse	\$570,000	30 Jan 2025
 55 Driscolls Rd Kealba	4	House	\$640,000	22 Jan 2025
 65 Orbital Dr Kealba	4	House	\$1,225,000	13 Jan 2025
 122 Driscolls Rd Kealba	4	House	\$660,000	08 Jan 2025
 13 Driscolls Rd Kealba	4	House	\$700,000	05 Jan 2025
 17 Mcshane Dr Kealba	4	House	\$740,000	17 Dec 2024



Moonee Valley Office
Level 1, 1070 Mt Alexander Road, Essendon
03 9379 2000

jellisraig.com.au

Data is current as of PDF generation date 10/08/2025

* Updated Quarterly for the past 12 months

^ Updated daily for the past quarter

~ Updated daily: 33 recent results.

This publication contains data, analytics, statistics and other information supplied by PROPERTYDATAONLINE PTY LTD (PropertyData). The data provided in this publication is of a general nature and should not be construed as specific advice or relied upon in lieu of appropriate professional advice.

PropertyData relies upon data supplied by third parties and while the data is checked and reviewed, PropertyData does not warrant the accuracy or completeness of the information to the full extent permitted by the law and excludes all loss or damage howsoever arising (including through negligence) in connection with the data supplied by PropertyData. The State of Victoria owns the copyright in the Property Sales Data and reproduction of that data in any way without the consent of the State of Victoria will constitute a breach of the Copyright Act 1968 (cth). The State of Victoria does not warrant the accuracy or completeness of the Property Sales Data and any person using or relying upon such information does so on the basis that the State of Victoria accepts no responsibility or liability whatsoever for any errors, faults, defects or omissions in the information supplied.