

**Jellis
Craig**



Suburb Report

Know your neighbourhood.



Surrounding Suburbs

Median House Sale Price*



Median Unit Sale Price*



Sales Snapshot

Sale Method^{*}



● Private 100%

Average Hold Period^{*}

10.7 years

Insights

Dwelling Type[^]



● Houses 100% ● Units 0%

Ownership[^]



● Owned Outright 51% ● Mortgaged 46% ● Rented 2%

Population[^]

533

Median Asking Rent per week^{*}

\$600

Population Growth[^]

5.34%

Rental Yield^{*}

3.35%

Median Age[^]









47 years

Median Household Size[^]

2.5 people

Sold Properties~

Discover a snapshot of the most recent results for this suburb, to view the full 12 months of sales history, please go to jellisicraig.com.au/suburbinsights

Address	Bedrooms	Type	Price	Sold
 148 Jim Rd Newham	4	House	\$1,520,000	22 Nov 2024
 24 Egans La Newham	3	House	\$2,450,000	20 Nov 2024
 13 Trehella Dr Newham	4	House	\$1,360,000	15 Sep 2024
 1268 Rochford Rd Newham	2	House	\$1,000,000	17 Aug 2024
 10 Highland La Newham	4	House	\$1,470,000	20 Apr 2024
 12 Trehella Dr NEWHAM	3	House	\$1,025,000	26 Feb 2024
 24 Wisemans La Newham	3	House	\$750,000	25 Jan 2024
 48 Palmer Cr Newham	2	House	\$790,000	11 Jan 2024

Jellis Craig

Woodend Office
91 High Street, Woodend
03 5427 2800

jelliscraig.com.au

Data is current as of PDF generation date 06/01/2025

* Updated Quarterly for the past 12 months

^ Updated daily for the past quarter

~ Updated daily: 33 recent results.

This publication contains data, analytics, statistics and other information supplied by PROPERTYDATAONLINE PTY LTD (PropertyData). The data provided in this publication is of a general nature and should not be construed as specific advice or relied upon in lieu of appropriate professional advice.

PropertyData relies upon data supplied by third parties and while the data is checked and reviewed, PropertyData does not warrant the accuracy or completeness of the information to the full extent permitted by the law and excludes all loss or damage howsoever arising (including through negligence) in connection with the data supplied by PropertyData. The State of Victoria owns the copyright in the Property Sales Data and reproduction of that data in any way without the consent of the State of Victoria will constitute a breach of the Copyright Act 1968 (cth). The State of Victoria does not warrant the accuracy or completeness of the Property Sales Data and any person using or relying upon such information does so on the basis that the State of Victoria accepts no responsibility or liability whatsoever for any errors, faults, defects or omissions in the information supplied.