

# *Suburb Report*

Know your neighbourhood.



# Property Prices

## Median House Price\*

Median

**\$1.22m**

Quarterly Price Change

**3.93% ↑**

## Median Unit Price\*

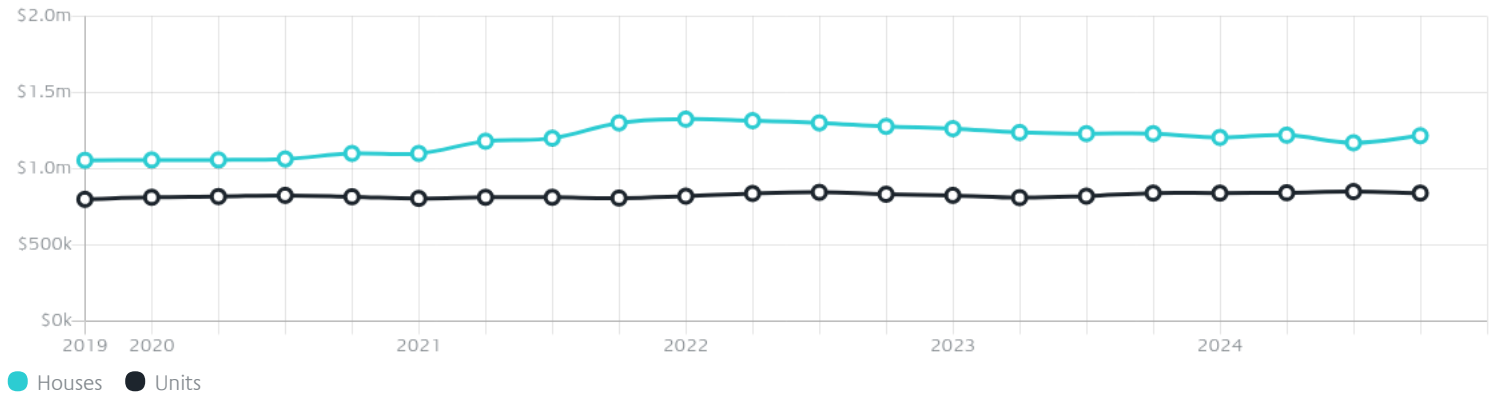
Median

**\$840k**

Quarterly Price Change

**-1.17% ↓**

## Quarterly Price Change\*



# Surrounding Suburbs

---

## Median House Sale Price\*



## Median Unit Sale Price\*



# Sales Snapshot

## Sale Method<sup>\*</sup>



● Auction 67%  
● Private 33%

## Auction Clearance Rate<sup>\*</sup>

85.71%

## Median Days on Market<sup>^</sup>

30 days

## Average Hold Period<sup>\*</sup>

6.5 years

# Insights

## Dwelling Type<sup>^</sup>



● Houses 67% ● Units 33%

## Ownership<sup>^</sup>



● Owned Outright 30% ● Mortgaged 44% ● Rented 25%

## Population<sup>^</sup>

13,658

## Median Asking Rent per week<sup>\*</sup>

\$718

## Population Growth<sup>^</sup>

5.74%

## Rental Yield<sup>\*</sup>

3.06%

## Median Age<sup>^</sup>













38 years

## Median Household Size<sup>^</sup>













2.6 people

# Sold Properties~













Discover a snapshot of the most recent results for this suburb, to view the full 12 months of sales history, please go to [jellisraig.com.au/suburbinsights](https://jellisraig.com.au/suburbinsights)

Address	Bedrooms	Type	Price	Sold
 6/124-136 Mason St Newport	3	Townhouse	\$930,000	13 Jan 2025
 3/71 Oxford St Newport	3	Townhouse	\$1,020,000	06 Jan 2025
 32 Oxford St Newport	5	House	\$2,665,000	01 Jan 2025
 17/3 Johnston St Newport	2	Townhouse	\$725,000	20 Dec 2024
 43 Oakbank St Newport	5	House	\$1,880,000	19 Dec 2024
 9 Charlotte St Newport	3	Townhouse	\$1,050,000	19 Dec 2024
 71 Alma Tce Newport	3	House	\$1,550,000	19 Dec 2024
 1 Cunningham La Newport	2	Townhouse	\$760,000	19 Dec 2024
 10 Ross st Newport	4	House	\$1,350,000	18 Dec 2024
 69 Mason St Newport	4	House	\$1,200,000	18 Dec 2024
 1/31 Clyde St Newport	3	Townhouse	\$900,000	16 Dec 2024
 81 Woods St NEWPORT	3	House	\$950,000	14 Dec 2024

# Sold Properties~

Address	Bedrooms	Type	Price	Sold
 2 Brown St Newport	3	House	\$1,051,000	14 Dec 2024
 19/4 Mason St Newport	1	Apartment	\$368,000	09 Dec 2024
 90 Farm St Newport	2	House	\$940,000	07 Dec 2024
 46 Schutt St Newport	3	House	\$1,300,000	07 Dec 2024
 199 John Liston Dr Newport	3	Townhouse	\$1,050,000	06 Dec 2024
 5A Savige St Newport	5	House	\$1,420,000	05 Dec 2024
 93 Franklin St Newport	2	Townhouse	\$630,000	04 Dec 2024
 3/91 Blackshaws Rd Newport	2	Townhouse	\$610,000	03 Dec 2024
 66A Graham St Newport	3	Townhouse	\$1,100,000	03 Dec 2024
 4/75 Elizabeth St Newport	4	Townhouse	\$1,045,000	30 Nov 2024
 99 Mason St Newport	3	House	\$1,100,000	30 Nov 2024
 11a Revo St Newport	4	Townhouse	\$1,540,000	29 Nov 2024

# Sold Properties~

Address	Bedrooms	Type	Price	Sold
 11b Revo St Newport	4	Townhouse	\$1,540,000	29 Nov 2024
 107 River St Newport	3	House	\$1,480,000	28 Nov 2024
 72 The Strand Newport	3	House	\$2,720,000	28 Nov 2024
 15 Thorpe St Newport	5	House	\$1,328,000	27 Nov 2024
 89 Graham St Newport	2	House	\$650,000	27 Nov 2024
 103 Newcastle St Newport	2	Townhouse	\$950,000	27 Nov 2024
 1 / 147 Mason St Newport	3	Townhouse	\$860,000	25 Nov 2024
 8 Farm St Newport	3	House	\$1,275,000	23 Nov 2024
 45 Ford St Newport	3	House	\$1,280,000	21 Nov 2024
 1 / 42-44 Percy St Newport	1	Unit	\$290,000	20 Nov 2024
 72 Woods St Newport	4	House	\$1,290,000	19 Nov 2024
 62 Jack St Newport	3	House	\$920,000	16 Nov 2024

# Jellis Craig

Williamstown Office  
84 Ferguson Street, Williamstown  
03 8387 0000

[jelliscraig.com.au](http://jelliscraig.com.au)

Data is current as of PDF generation date 20/01/2025

\* Updated Quarterly for the past 12 months

^ Updated daily for the past quarter

~ Updated daily: 33 recent results.

This publication contains data, analytics, statistics and other information supplied by PROPERTYDATAONLINE PTY LTD (PropertyData). The data provided in this publication is of a general nature and should not be construed as specific advice or relied upon in lieu of appropriate professional advice.

PropertyData relies upon data supplied by third parties and while the data is checked and reviewed, PropertyData does not warrant the accuracy or completeness of the information to the full extent permitted by the law and excludes all loss or damage howsoever arising (including through negligence) in connection with the data supplied by PropertyData. The State of Victoria owns the copyright in the Property Sales Data and reproduction of that data in any way without the consent of the State of Victoria will constitute a breach of the Copyright Act 1968 (cth). The State of Victoria does not warrant the accuracy or completeness of the Property Sales Data and any person using or relying upon such information does so on the basis that the State of Victoria accepts no responsibility or liability whatsoever for any errors, faults, defects or omissions in the information supplied.