

**Jellis
Craig**



Suburb Report

Know your neighbourhood.



Property Prices

Median House Price*

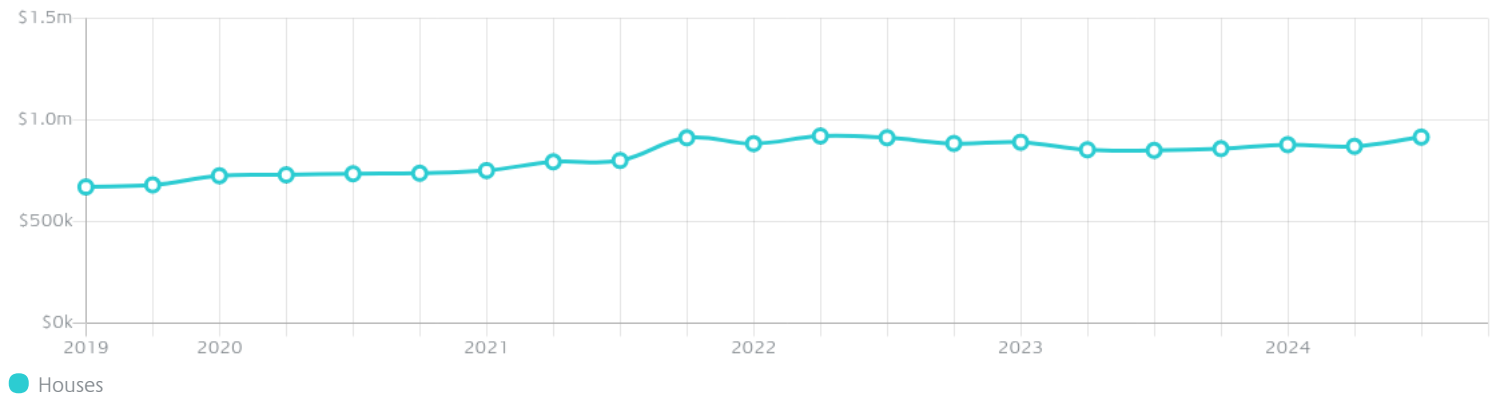
Median

\$915k

Quarterly Price Change

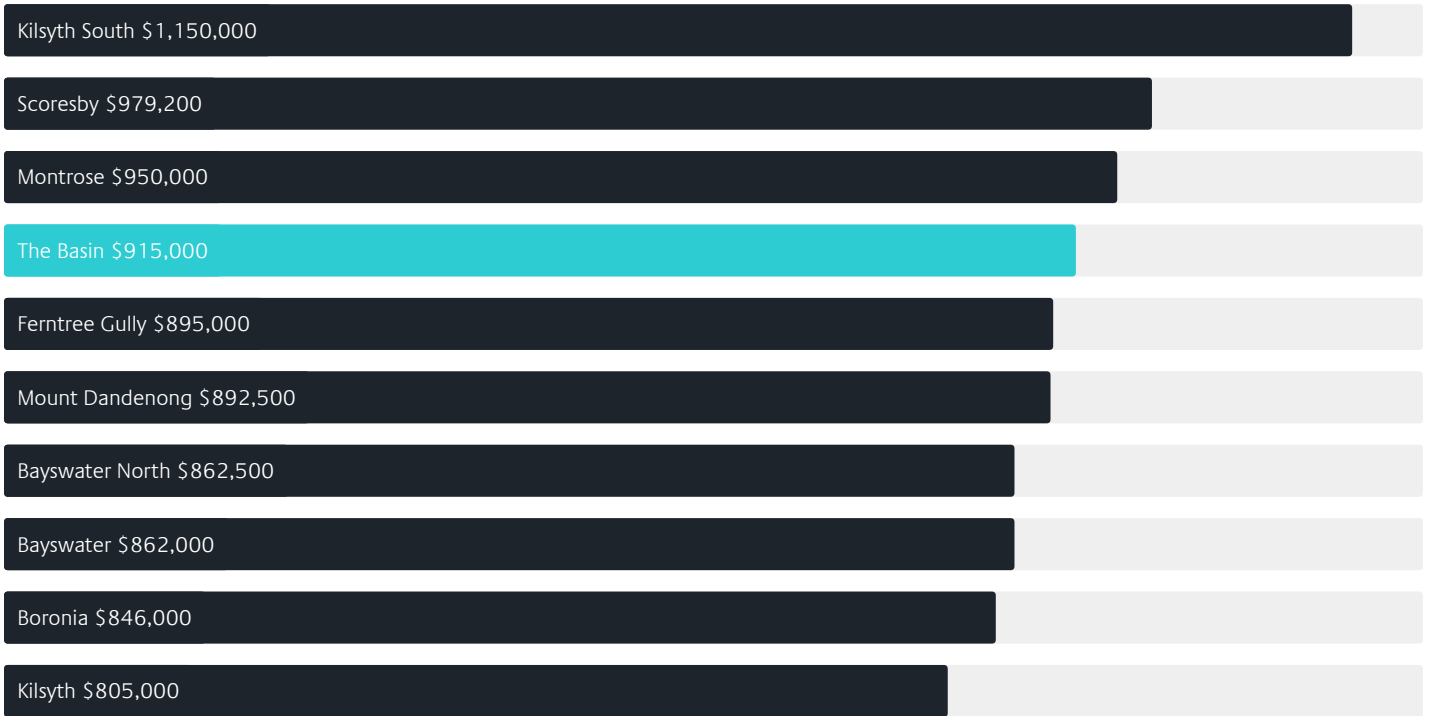
5.17% ↑

Quarterly Price Change*



Surrounding Suburbs

Median House Sale Price*



Median Unit Sale Price*



Sales Snapshot

Sale Method^{*}



● Auction 33%
● Private 67%

Auction Clearance Rate^{*}

100%

Median Days on Market[^]

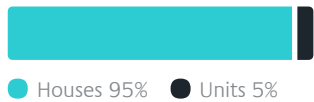
23 days

Average Hold Period^{*}

6.6 years

Insights

Dwelling Type[^]



● Houses 95% ● Units 5%

Ownership[^]



● Owned Outright 38% ● Mortgaged 55% ● Rented 7%

Population[^]

4,497

Median Asking Rent per week^{*}

\$550

Population Growth[^]

1.83%

Rental Yield^{*}

3.13%

Median Age[^]













40 years

Median Household Size[^]













2.7 people

Sold Properties~













Discover a snapshot of the most recent results for this suburb, to view the full 12 months of sales history, please go to jellisicraig.com.au/suburbinsights

Address	Bedrooms	Type	Price	Sold
 1 / 1250 Mountain Hwy The Basin	3	House	\$716,000	21 Dec 2024
 53 Bayview Cr The Basin	4	House	\$915,000	07 Dec 2024
 8 Rome Beauty Av The Basin	3	House	\$812,000	07 Dec 2024
 6 Cleve Av The Basin	3	House	\$805,000	21 Nov 2024
 23 Stuart St The Basin	4	House	\$1,065,000	21 Nov 2024
 17 / 49 Democrat Dr The Basin	3	Unit	\$772,000	16 Nov 2024
 8 Doongalla Rd THE BASIN	5	House	\$1,320,000	30 Oct 2024
 51-53 Government Rd The Basin	3	House	\$562,000	24 Oct 2024
 1 / 48 Arcadia Av The Basin	2	Flat / Unit / Apartment	\$619,000	22 Oct 2024
 47 Democrat Dr The Basin	3	House	\$850,000	21 Oct 2024
 3 Verbena Av The Basin	3	House	\$942,000	19 Oct 2024
 45 Government Rd The Basin	4	House	\$850,000	14 Oct 2024

Sold Properties~

Address	Bedrooms	Type	Price	Sold
 20b Augusta Rd The Basin	4	House	\$1,190,000	10 Oct 2024
 20 Augusta Rd THE BASIN	4	House	\$1,190,000	10 Oct 2024
 50 Arcadia Av The Basin	3	House	\$983,000	02 Oct 2024
 11 Government Rd The Basin	3	House	\$635,000	25 Sep 2024
 1206 Mountain Hwy The Basin	4	House	\$899,000	23 Sep 2024
 1 Camelia Cr The Basin	4	House	\$788,800	21 Sep 2024
 1208 Mountain Hwy The Basin	3	House	\$995,000	20 Sep 2024
 46 Arcadia Av The Basin	3	House	\$835,000	15 Sep 2024
 13 Lorna Ct The Basin	3	Land	\$650,000	14 Sep 2024
 46 Democrat Dr The Basin	3	House	\$1,020,000	31 Aug 2024
 8 View Rd The Basin	4	House	\$1,072,000	24 Aug 2024
 28 Academy Dr The Basin	5	House	\$1,195,000	24 Aug 2024

Sold Properties~

Address	Bedrooms	Type	Price	Sold
 36 Inverness Av The Basin	3	House	\$800,000	23 Aug 2024
 6 Claremont Av The Basin	4	House	\$871,000	22 Aug 2024
 43 Liverpool Rd The Basin	3	House	\$833,000	16 Aug 2024
 4 Festival Pl The Basin	3	House	\$950,000	01 Aug 2024
 75 Claremont Av The Basin	5	House	\$1,170,000	31 Jul 2024
 39 Waratah Av The Basin	3	House	\$845,000	31 Jul 2024
 31 Conyers St The Basin	2	House	\$610,000	15 Jul 2024
 26 Verbena Av The Basin	5	House	\$950,000	15 Jul 2024
 56 Arcadia Av The Basin	3	House	\$815,000	02 Jul 2024
 16 Toorak Av The Basin	2	House	\$673,500	01 Jul 2024
 24 Old Forest Rd The Basin	3	House	\$660,000	29 Jun 2024
 24 Claremont Av The Basin	3	House	\$762,000	11 Jun 2024



Ringwood Office
90 Maroondah Hwy, Ringwood
03 9870 6211

jelliscraig.com.au

Data is current as of PDF generation date 06/01/2025

* Updated Quarterly for the past 12 months

^ Updated daily for the past quarter

~ Updated daily: 33 recent results.

This publication contains data, analytics, statistics and other information supplied by PROPERTYDATAONLINE PTY LTD (PropertyData). The data provided in this publication is of a general nature and should not be construed as specific advice or relied upon in lieu of appropriate professional advice.

PropertyData relies upon data supplied by third parties and while the data is checked and reviewed, PropertyData does not warrant the accuracy or completeness of the information to the full extent permitted by the law and excludes all loss or damage howsoever arising (including through negligence) in connection with the data supplied by PropertyData. The State of Victoria owns the copyright in the Property Sales Data and reproduction of that data in any way without the consent of the State of Victoria will constitute a breach of the Copyright Act 1968 (cth). The State of Victoria does not warrant the accuracy or completeness of the Property Sales Data and any person using or relying upon such information does so on the basis that the State of Victoria accepts no responsibility or liability whatsoever for any errors, faults, defects or omissions in the information supplied.