

Suburb Report

Know your neighbourhood.



Property Prices

Median House Price*

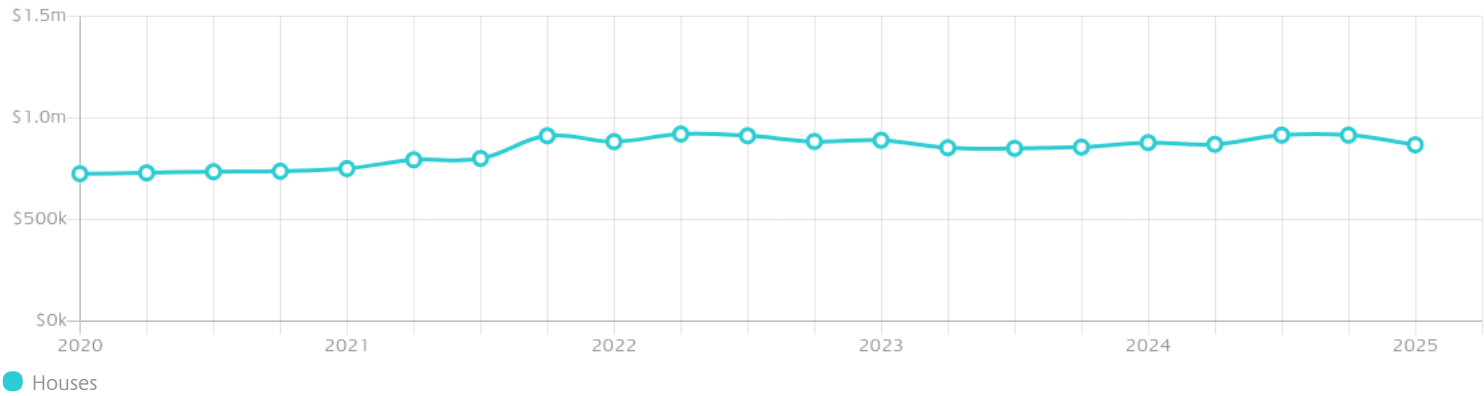
Median

\$868k

Quarterly Price Change

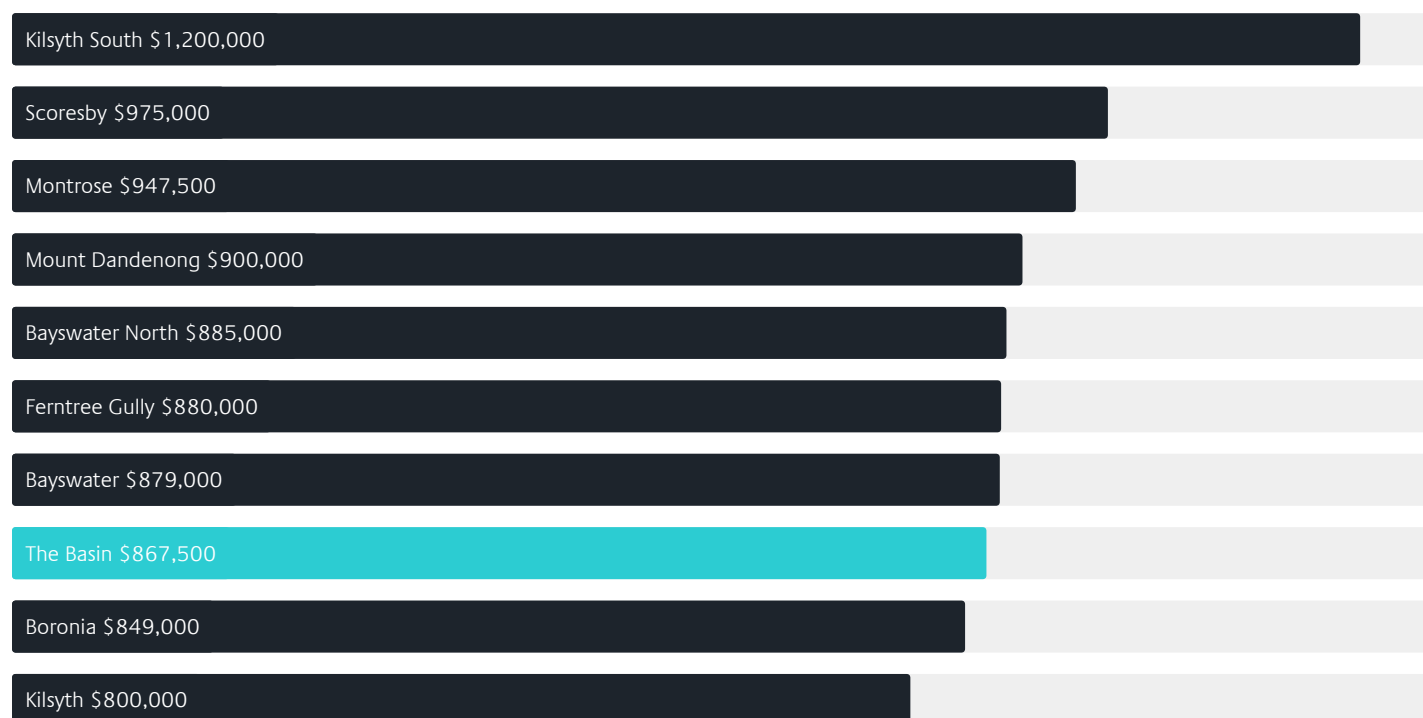
-5.19% ↓

Quarterly Price Change*



Surrounding Suburbs

Median House Sale Price*



Median Unit Sale Price*



Sales Snapshot

Sale Method^{*}



● Auction 33%
● Private 67%

Auction Clearance Rate^{*}

100%

Median Days on Market[^]

22 days

Average Hold Period^{*}

6.6 years

Insights

Dwelling Type[^]



● Houses 95% ● Units 5%

Ownership[^]



● Owned Outright 38% ● Mortgaged 55% ● Rented 7%

Population[^]

4,497

Median Asking Rent per week^{*}

\$600

Population Growth[^]

1.83%

Rental Yield^{*}

3.13%

Median Age[^]













40 years

Median Household Size[^]













2.7 people

Sold Properties~













Discover a snapshot of the most recent results for this suburb, to view the full 12 months of sales history, please go to jellisraig.com.au/suburbinsights

Address	Bedrooms	Type	Price	Sold
 8 Claremont Av The Basin	3	House	\$785,000	15 Apr 2025
 79 Miller Rd The Basin	3	House	\$765,000	08 Apr 2025
 1/23 Waratah Av The Basin	3	House	\$785,000	03 Apr 2025
 3/48 Arcadia Av The Basin	3	Unit	\$695,000	02 Apr 2025
 23 Toorak Av The Basin	3	House	\$818,500	26 Feb 2025
 329 Forest Rd The Basin	2	House	\$895,000	22 Feb 2025
 28 Inverness Av The Basin	4	House	\$1,060,000	20 Feb 2025
 6 Old Forest Rd The Basin	3	House	\$798,000	11 Feb 2025
 1383 Mountain Hwy The Basin	3	House	\$831,000	07 Feb 2025
 21 Democrat Dr The Basin	3	House	\$865,000	05 Feb 2025
 29 Waratah Av The Basin	3	House	\$785,000	01 Feb 2025
 1/1246 Mountain Hwy The Basin	3	House	\$865,000	22 Jan 2025

Sold Properties~

Address	Bedrooms	Type	Price	Sold
 29 Miller Rd The Basin	3	House	\$775,000	21 Jan 2025
 22 Arcadia Av The Basin	3	House	\$990,000	14 Jan 2025
 1/1250 Mountain Hwy The Basin	3	House	\$716,000	21 Dec 2024
 8 Rome Beauty Av The Basin	3	House	\$812,000	07 Dec 2024
 53 Bayview Cr The Basin	4	House	\$915,000	07 Dec 2024
 101 Basin Olinda Rd The Basin	4	House	\$2,370,000	02 Dec 2024
 24 Golden Gr The Basin	3	House	\$818,000	27 Nov 2024
 23 Stuart St The Basin	4	House	\$1,065,000	21 Nov 2024
 48 Conyers St The Basin	4	House	\$1,335,000	21 Nov 2024
 6 Cleve Av The Basin	3	House	\$805,000	21 Nov 2024
 17/49 Democrat Dr The Basin	3	Unit	\$772,000	16 Nov 2024
 8 Doongalla Rd THE BASIN	5	House	\$1,320,000	30 Oct 2024

Sold Properties~

Address	Bedrooms	Type	Price	Sold
 51 Government Rd The Basin	2	House	\$562,000	24 Oct 2024
 51-53 Government Rd The Basin	3	House	\$562,000	24 Oct 2024
 1/48 Arcadia Av The Basin	2	Flat/Unit/Apartment	\$619,000	22 Oct 2024
 47 Democrat Dr The Basin	3	House	\$850,000	21 Oct 2024
 3 Verbena Av The Basin	3	House	\$942,000	19 Oct 2024
 45 Government Rd The Basin	4	House	\$850,000	14 Oct 2024
 20b Augusta Rd The Basin	4	House	\$1,190,000	10 Oct 2024
 20 Augusta Rd THE BASIN	4	House	\$1,190,000	10 Oct 2024
 50 Arcadia Av The Basin	3	House	\$983,000	02 Oct 2024
 11 Government Rd The Basin	3	House	\$635,000	25 Sep 2024
 1206 Mountain Hwy The Basin	4	House	\$899,000	23 Sep 2024
 1 Camelia Cr The Basin	4	House	\$788,800	21 Sep 2024



Ringwood Office
90 Maroondah Hwy, Ringwood
03 9870 6211

jelliscraig.com.au

Data is current as of PDF generation date 01/05/2025

* Updated Quarterly for the past 12 months

^ Updated daily for the past quarter

~ Updated daily: 33 recent results.

This publication contains data, analytics, statistics and other information supplied by PROPERTYDATAONLINE PTY LTD (PropertyData). The data provided in this publication is of a general nature and should not be construed as specific advice or relied upon in lieu of appropriate professional advice.

PropertyData relies upon data supplied by third parties and while the data is checked and reviewed, PropertyData does not warrant the accuracy or completeness of the information to the full extent permitted by the law and excludes all loss or damage howsoever arising (including through negligence) in connection with the data supplied by PropertyData. The State of Victoria owns the copyright in the Property Sales Data and reproduction of that data in any way without the consent of the State of Victoria will constitute a breach of the Copyright Act 1968 (cth). The State of Victoria does not warrant the accuracy or completeness of the Property Sales Data and any person using or relying upon such information does so on the basis that the State of Victoria accepts no responsibility or liability whatsoever for any errors, faults, defects or omissions in the information supplied.