

JellisCraig

THE BASIN

Suburb Report

Know your neighbourhood.



THE BASIN SUBURB REPORT

Median House Price*

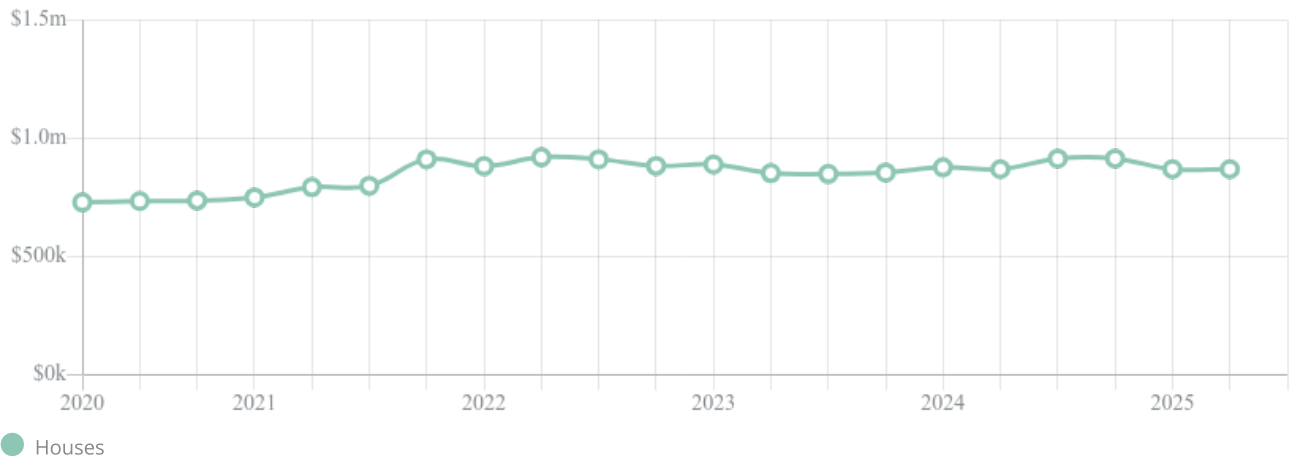
Median

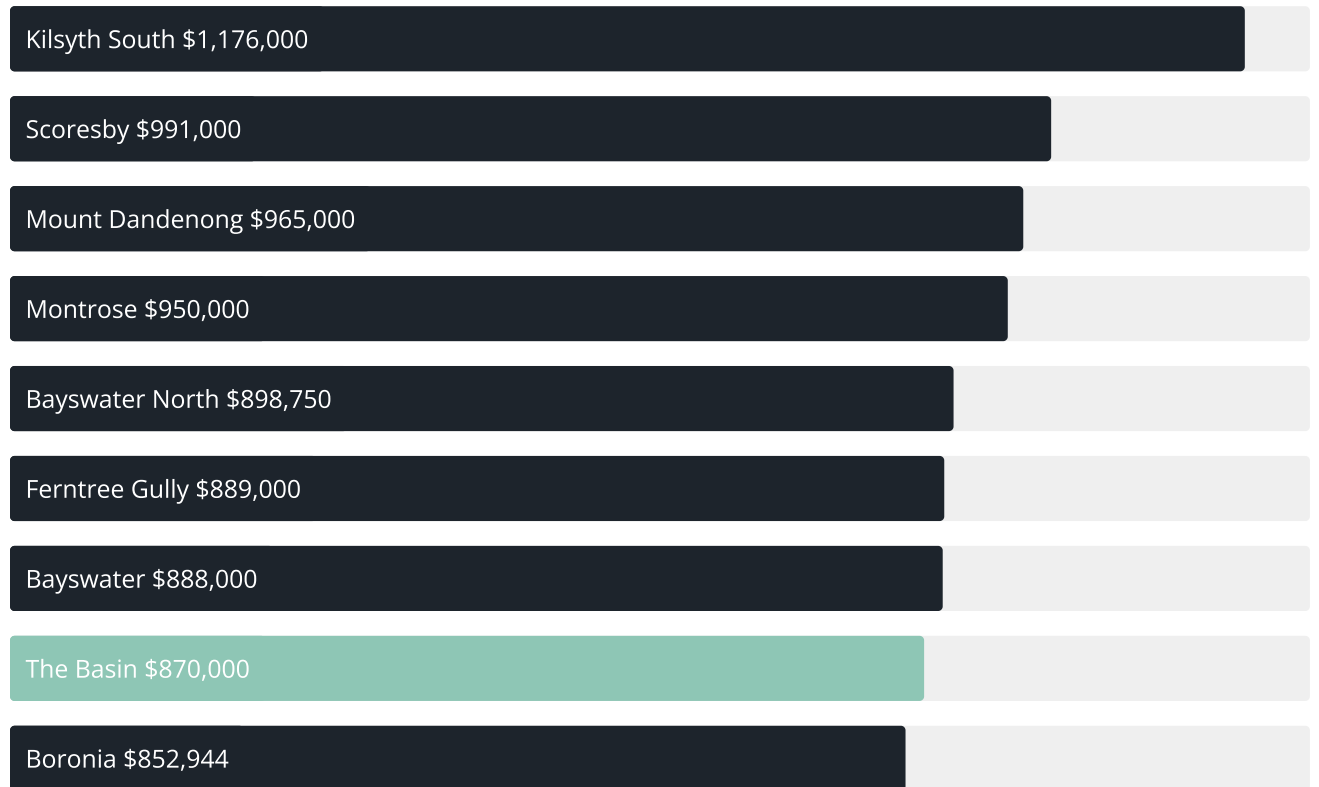
\$870k

Quarterly Price Change

0.00% ↓

Quarterly Price Change*



Median House Sale Price^{*}Median Unit Sale Price^{*}

THE BASIN SUBURB REPORT

Sale Method*



Auction Clearance Rate*

100%


Median Days on Market^

16 days

Average Hold Period*

6.6 years

Dwelling Type^



Ownership^



Population^

4,497

Median Asking Rent per week*

\$600

Population Growth^

1.83%

Rental Yield*

3.13%

Median Age^











40 years

Median Household Size^











2.7 people

THE BASIN SUBURB REPORT











Discover a snapshot of the most recent results for this suburb, to view the full 12 months of sales history, please go to jellisicraig.com.au/suburbinsights

Address	Bedrooms	Type	Price	Sold
 25 Democrat Dr The Basin	4	House	\$929,000	21 Aug 2025
 14/49 Democrat Dr THE BASIN	3	Townhouse	\$770,000	02 Aug 2025
 3 Democrat Dr The Basin	4	House	\$940,000	18 Jul 2025
 8 Inverness Av The Basin	3	House	\$870,000	12 Jul 2025
 42 Old Forest Rd The Basin	2	House	\$770,000	08 Jul 2025
 29 Stuart St The Basin	4	House	\$1,152,000	21 Jun 2025
 18 Inverness Av The Basin	3	House	\$955,000	14 Jun 2025
 11a Stuart St The Basin	3	House	\$1,100,000	13 Jun 2025
 56 Bayview Cr The Basin	3	House	\$875,000	14 May 2025
 47 Government Rd The Basin	3	House	\$830,000	08 May 2025

THE BASIN SUBURB REPORT

Address	Bedrooms	Type	Price	Sold
 39 Inverness Av The Basin	3	House	\$825,000	08 May 2025
 2/365 Forest Rd The Basin	4	House	\$902,000	07 May 2025
 85 Bayview Cr The Basin	3	House	\$905,000	02 May 2025
 8 Ross Av The Basin	3	House	\$860,000	01 May 2025
 29 Democrat Dr The Basin	3	House	\$931,000	29 Apr 2025
 8 Claremont Av The Basin	3	House	\$785,000	15 Apr 2025
 79 Miller Rd The Basin	3	House	\$780,000	08 Apr 2025
 1/23 Waratah Av The Basin	3	House	\$785,000	03 Apr 2025
 3/48 Arcadia Av The Basin	3	Unit	\$695,000	02 Apr 2025
 79 Basin Olinda Rd The Basin	4	House	\$3,410,000	29 Mar 2025

THE BASIN SUBURB REPORT

Address	Bedrooms	Type	Price	Sold
 12 Fern St The Basin	5	House	\$1,030,000	28 Mar 2025
 1 Frances St The Basin	4	House	\$755,000	19 Mar 2025
 2A Carnarvon Av The Basin	4	House	\$930,000	15 Mar 2025
 23 Toorak Av The Basin	3	House	\$818,500	26 Feb 2025
 329 Forest Rd The Basin	2	House	\$895,000	22 Feb 2025
 28 Inverness Av The Basin	4	House	\$1,060,000	20 Feb 2025
 6 Old Forest Rd The Basin	3	House	\$798,000	11 Feb 2025
 1383 Mountain Hwy The Basin	3	House	\$831,000	07 Feb 2025
 21 Democrat Dr The Basin	3	House	\$865,000	05 Feb 2025
 29 Waratah Av The Basin	3	House	\$785,000	01 Feb 2025



Ringwood Office
90 Maroondah Hwy, Ringwood
03 9870 6211

jellisraig.com.au

Data is current as of PDF generation date 01/09/2025

* Updated Quarterly for the past 12 months

^ Updated daily for the past quarter

~ Updated daily: 33 recent results.

This publication contains data, analytics, statistics and other information supplied by PROPERTYDATAONLINE PTY LTD (PropertyData). The data provided in this publication is of a general nature and should not be construed as specific advice or relied upon in lieu of appropriate professional advice.

PropertyData relies upon data supplied by third parties and while the data is checked and reviewed, PropertyData does not warrant the accuracy or completeness of the information to the full extent permitted by the law and excludes all loss or damage howsoever arising (including through negligence) in connection with the data supplied by PropertyData. The State of Victoria owns the copyright in the Property Sales Data and reproduction of that data in any way without the consent of the State of Victoria will constitute a breach of the Copyright Act 1968 (cth). The State of Victoria does not warrant the accuracy or completeness of the Property Sales Data and any person using or relying upon such information does so on the basis that the State of Victoria accepts no responsibility or liability whatsoever for any errors, faults, defects or omissions in the information supplied.