

JellisCraig

TOORAK

Suburb Report

Know your neighbourhood.



TOORAK SUBURB REPORT

Median House Price*

Median

\$3.99m

Quarterly Price Change

-7.63% ↓

Median Unit Price*

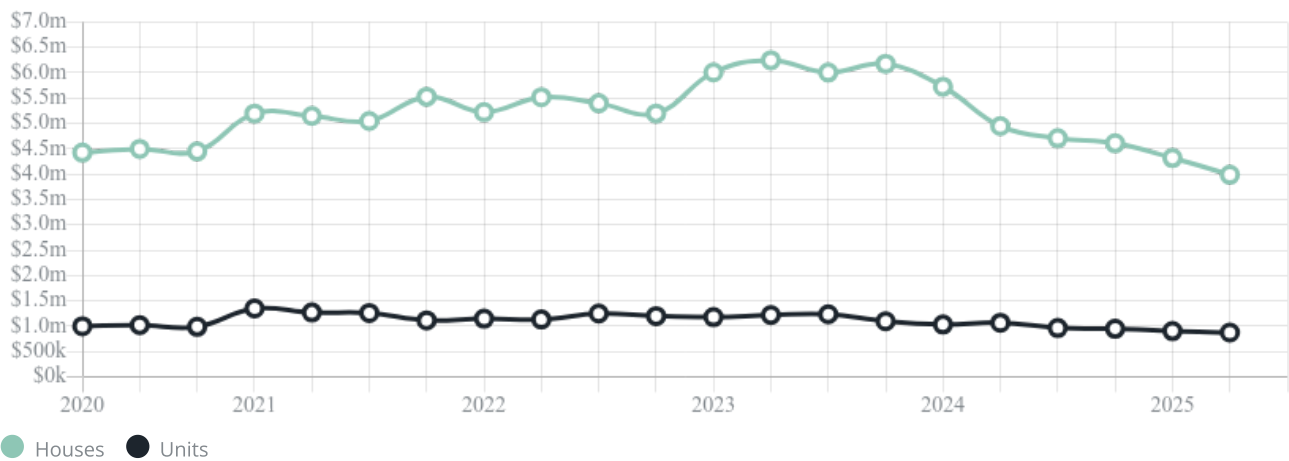
Median

\$875k

Quarterly Price Change

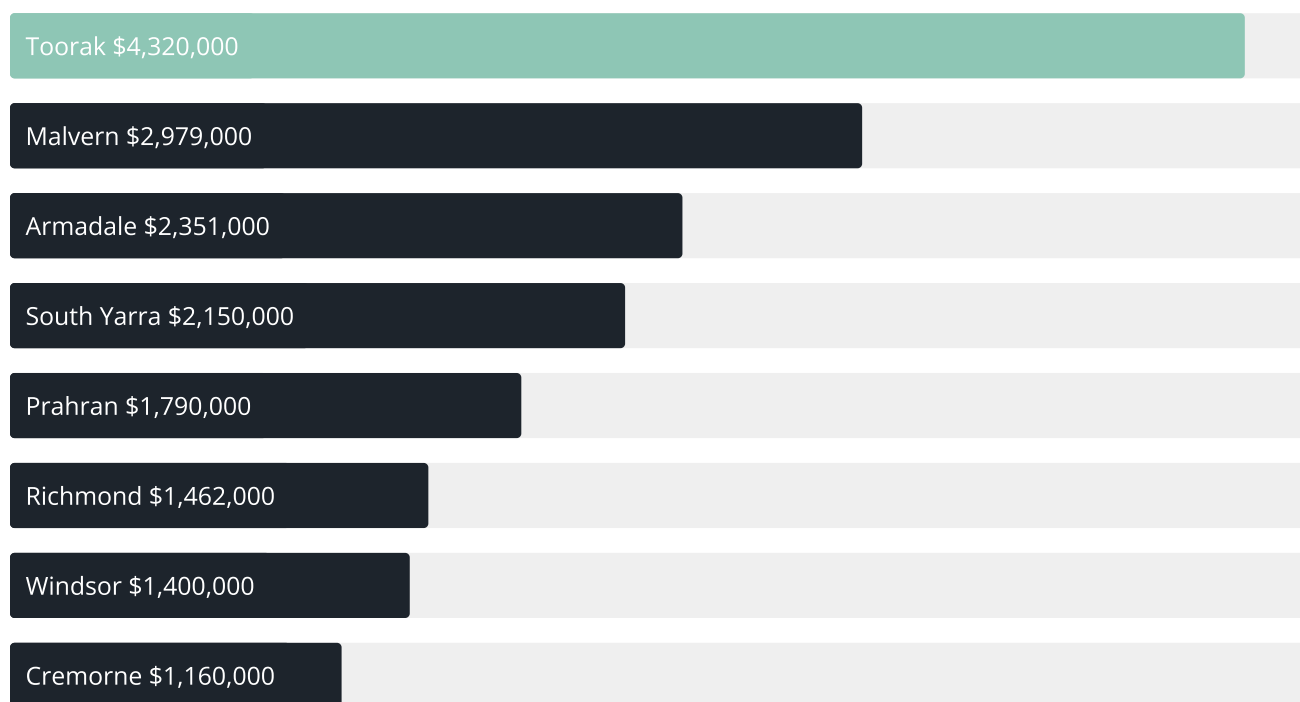
-3.04% ↓

Quarterly Price Change*

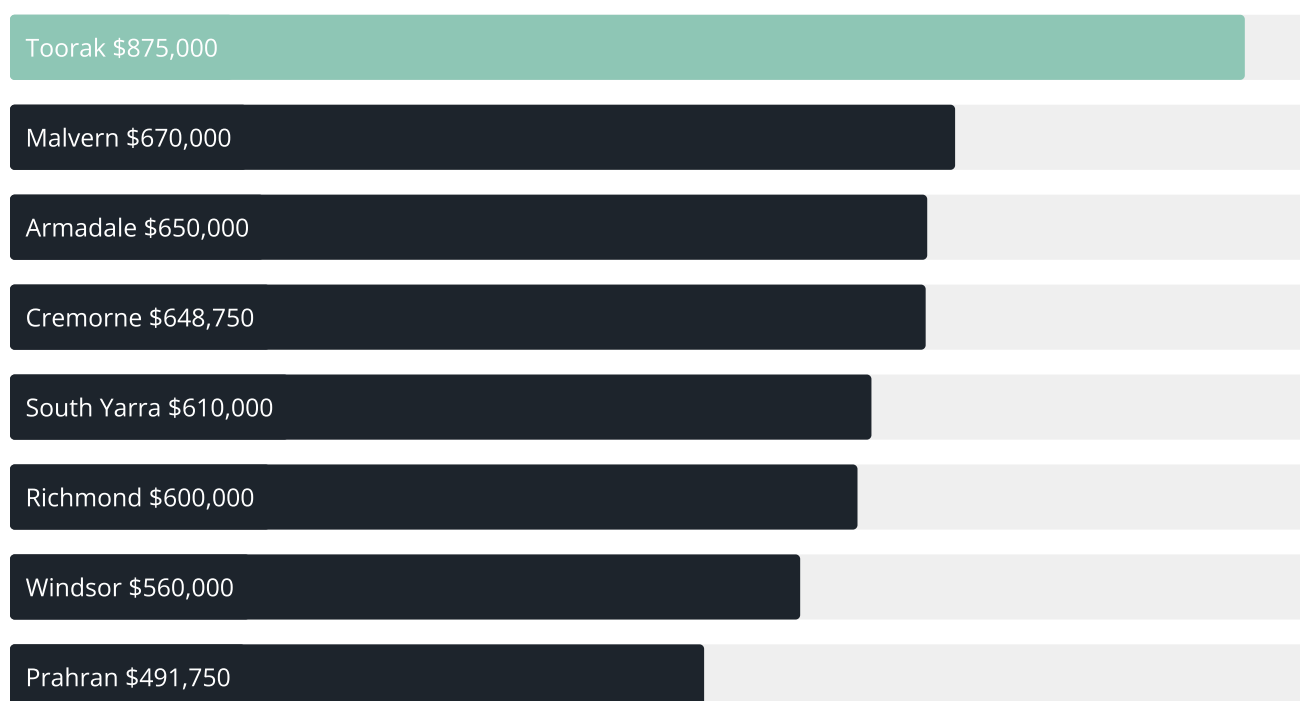


TOORAK SUBURB REPORT

Median House Sale Price^{*}



Median Unit Sale Price^{*}



TOORAK SUBURB REPORT

Sale Method*



● Auction 33%
● Private 67%

Auction Clearance Rate*

81.48%

Median Days on Market^

29 days

Average Hold Period*

6.3 years

Dwelling Type^



● Houses 30% ● Units 70%

Ownership^



● Owned Outright 47% ● Mortgaged 25% ● Rented 28%

Population^

12,817

Median Asking Rent per week*

\$1,400

Population Growth^

-0.71%

Rental Yield*

1.44%

Median Age^











47 years

Median Household Size^











2.1 people

TOORAK SUBURB REPORT











Discover a snapshot of the most recent results for this suburb, to view the full 12 months of sales history, please go to jellisicraig.com.au/suburbinsights

Address	Bedrooms	Type	Price	Sold
 8/402 Toorak Rd Toorak	2	Apartment	\$850,000	23 Aug 2025
 6/567 Toorak Rd Toorak	3	Apartment	\$1,118,000	14 Aug 2025
 11 Myoora Rd Toorak	3	Townhouse	\$2,270,000	09 Aug 2025
 15/145 Canterbury Rd Toorak	1	Strata Unit/Flat	\$70,000	07 Aug 2025
 2/49 Grange Rd Toorak	2	Apartment	\$750,000	02 Aug 2025
 55/46 Lansell Rd Toorak	2	Apartment	\$950,980	28 Jul 2025
 8/24 Springfield Av Toorak	2	Apartment	\$1,085,500	19 Jul 2025
 4/656 Toorak Rd Toorak	2	Unit	\$650,000	16 Jul 2025
 17/693 Malvern Rd Toorak	2	Strata Unit/Flat	\$646,000	16 Jul 2025
 2/6 Lansell Ct Toorak	2	Strata Unit/Flat	\$950,000	14 Jul 2025

TOORAK SUBURB REPORT

Address	Bedrooms	Type	Price	Sold
 22/21 Bruce St Toorak	1	Strata Unit/Flat	\$450,000	08 Jul 2025
 28/1059 Malvern Rd Toorak	2	Strata Unit/Flat	\$800,000	07 Jul 2025
 10/24 Mathoura Rd Toorak	2	Strata Unit/Flat	\$625,000	07 Jul 2025
 3/2a Myoora Rd Toorak	1	Apartment	\$383,000	06 Jul 2025
 5/2a Evelina Rd Toorak	2	Unit	\$518,000	01 Jul 2025
 12/38 Grange Rd Toorak	3	Strata Unit/Townhouse	\$950,000	01 Jul 2025
 4 Theodore Ct Toorak	4	House	\$2,950,000	28 Jun 2025
 12/3 Tahara Rd Toorak	2	Apartment	\$950,000	27 Jun 2025
 6/270 Williams Rd Toorak	1	Apartment	\$330,000	27 Jun 2025
 18/3 Tahara Rd Toorak	1	Strata Unit/Flat	\$905,000	27 Jun 2025

TOORAK SUBURB REPORT

Address	Bedrooms	Type	Price	Sold
 6/71 Lansell Rd Toorak	3	Apartment	\$1,200,000	26 Jun 2025
 4/272 Williams Rd Toorak	2	Apartment	\$705,000	25 Jun 2025
 4/48 Lansell Rd Toorak	4	Apartment	\$1,800,000	21 Jun 2025
 15c Evans Ct Toorak	4	House	\$4,100,000	20 Jun 2025
 52/546 Toorak Rd Toorak	3	Apartment	\$1,927,500	20 Jun 2025
 12 Denham Pl Toorak	6	House	\$5,650,000	17 Jun 2025
 17 Ruabon Rd Toorak	4	House	\$2,285,000	14 Jun 2025
 4/526 Toorak Rd Toorak	2	Apartment	\$798,000	13 Jun 2025
 14/765 Malvern Rd Toorak	1	Apartment	\$550,000	13 Jun 2025
 5/27 Wallace Av Toorak	2	Apartment	\$809,000	10 Jun 2025



Armadale Office
1215 High Street, Armadale
03 9864 5000

jellisraig.com.au

Data is current as of PDF generation date 01/09/2025

* Updated Quarterly for the past 12 months

^ Updated daily for the past quarter

~ Updated daily: 33 recent results.

This publication contains data, analytics, statistics and other information supplied by PROPERTYDATAONLINE PTY LTD (PropertyData). The data provided in this publication is of a general nature and should not be construed as specific advice or relied upon in lieu of appropriate professional advice.

PropertyData relies upon data supplied by third parties and while the data is checked and reviewed, PropertyData does not warrant the accuracy or completeness of the information to the full extent permitted by the law and excludes all loss or damage howsoever arising (including through negligence) in connection with the data supplied by PropertyData. The State of Victoria owns the copyright in the Property Sales Data and reproduction of that data in any way without the consent of the State of Victoria will constitute a breach of the Copyright Act 1968 (cth). The State of Victoria does not warrant the accuracy or completeness of the Property Sales Data and any person using or relying upon such information does so on the basis that the State of Victoria accepts no responsibility or liability whatsoever for any errors, faults, defects or omissions in the information supplied.