

JellisCraig

WATSONIA NORTH

Suburb Report

Know your neighbourhood.



WATSONIA NORTH SUBURB REPORT

Median House Price*

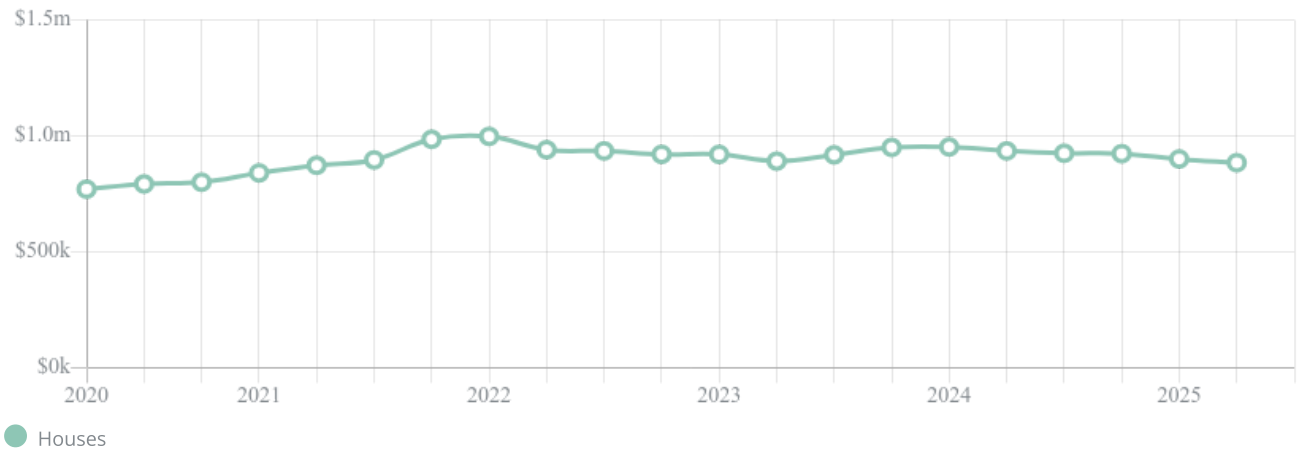
Median

\$884k

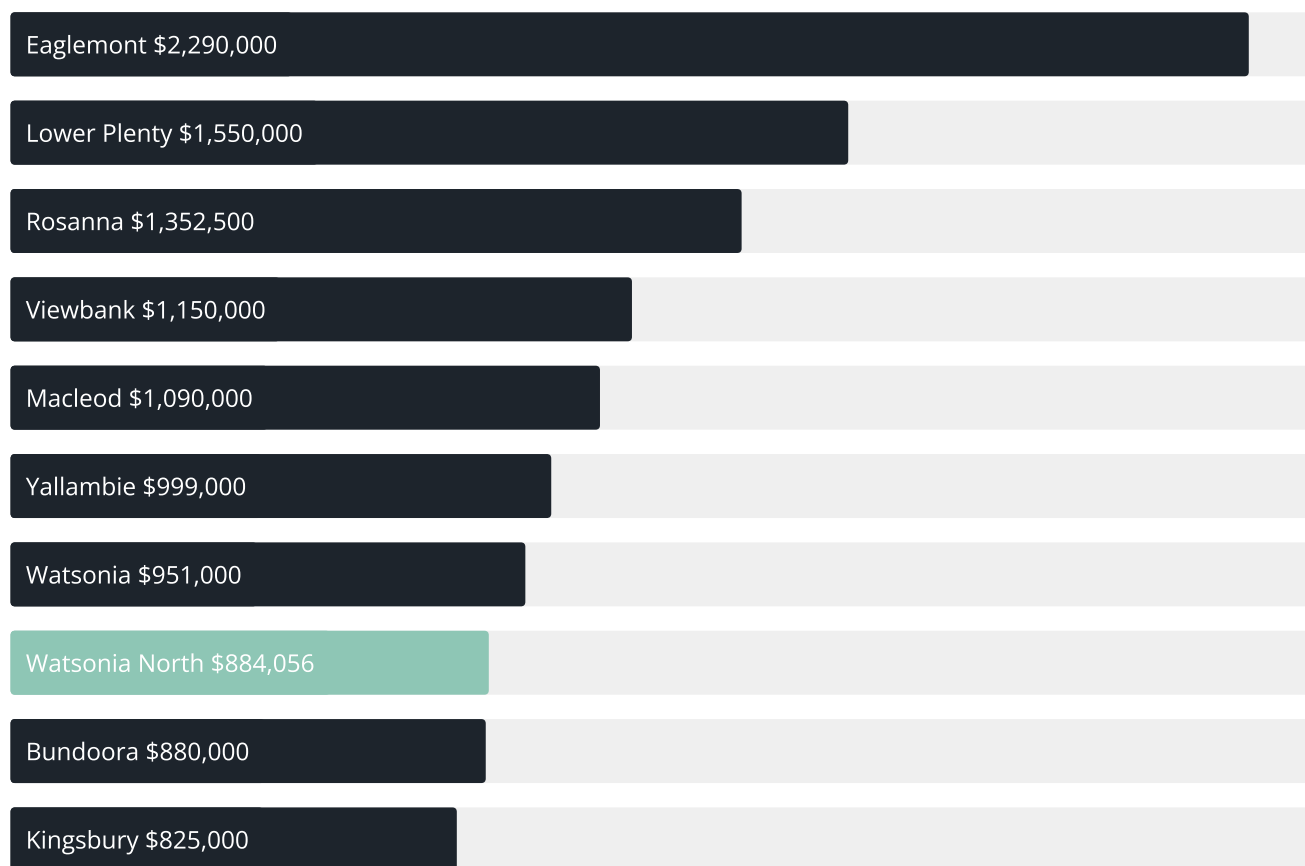
Quarterly Price Change

-1.77% ↓

Quarterly Price Change*



Median House Sale Price*



Median Unit Sale Price*



WATSONIA NORTH SUBURB REPORT

Sale Method*



Auction Clearance Rate*

100%

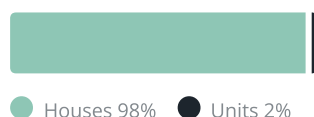
Median Days on Market^

25 days

Average Hold Period*

8.5 years

Dwelling Type^



Ownership^



Population^

3,799

Median Asking Rent per week*

\$620

Population Growth^

-0.39%

Rental Yield*

3.38%

Median Age^











41 years

Median Household Size^











2.7 people

WATSONIA NORTH SUBURB REPORT











Discover a snapshot of the most recent results for this suburb, to view the full 12 months of sales history, please go to jellisraig.com.au/suburbinsights

Address	Bedrooms	Type	Price	Sold
 37 Byrne Cr Watsonia North	4	House	\$1,015,000	26 Jul 2025
 3 Dundee St Watsonia North	3	House	\$730,000	19 Jul 2025
 5 Fernlea Cl Watsonia North	4	House	\$895,000	27 Jun 2025
 326 Grimshaw St Watsonia North	4	House	\$630,000	31 May 2025
 3 Hakea St Watsonia North	3	House	\$1,227,000	29 May 2025
 23 Meakin St Watsonia North	3	House	\$905,000	17 May 2025
 6 Dallas Cr Watsonia North	3	House	\$862,000	17 May 2025
 2 Trist St Watsonia North	3	House	\$863,500	06 May 2025
 19 Lincoln St Watsonia North	3	House	\$855,000	08 Apr 2025
 1/10 Lincoln St Watsonia North	2	Flat/Unit/Apartment	\$800,000	30 Mar 2025

WATSONIA NORTH SUBURB REPORT

Address	Bedrooms	Type	Price	Sold
 136 Macorna St WATSONIA NORTH	3	House	\$855,000	28 Mar 2025
 98 Macorna St Watsonia North	3	House	\$845,000	27 Mar 2025
 1 Hakea St Watsonia North	3	House	\$960,000	24 Mar 2025
 180 Cameron Pde Watsonia North	3	House	\$850,000	07 Mar 2025
 76 Edmund Rice Pde Watsonia North	3	House	\$1,003,000	22 Feb 2025
 140 Macorna St Watsonia North	3	House	\$870,000	22 Feb 2025
 176 Cameron Pde Watsonia North	4	House	\$837,000	18 Feb 2025
 2/10 Lincoln St Watsonia North	2	Strata Unit/Flat	\$814,500	09 Feb 2025
 2/5 The Crest Watsonia North	3	Unit	\$654,000	23 Dec 2024
 3 The Crest Watsonia North	3	Flat/Unit/Apartment	\$654,000	23 Dec 2024

WATSONIA NORTH SUBURB REPORT

Address	Bedrooms	Type	Price	Sold
 20 Binnak Dr Watsonia North	4	House	\$1,200,000	20 Dec 2024
 2/272 Grimshaw St Watsonia North	2	Unit	\$555,000	07 Dec 2024
 109 Macorna St Watsonia North	5	House	\$1,071,000	07 Dec 2024
 23 Busst Dr Watsonia North	3	House	\$873,111	03 Dec 2024
 21 Macorna St Watsonia North	4	House	\$860,000	29 Nov 2024
 14 Stonnington Dr WATSONIA NORTH	4	House	\$1,525,000	16 Nov 2024
 10 Hamilton Ct Watsonia North	5	House	\$910,000	08 Nov 2024
 4 Ronald Ct Watsonia North	3	House	\$840,000	02 Nov 2024
 28 Middleton St Watsonia North	3	House	\$938,000	29 Oct 2024
 4 Trist St Watsonia North	3	House	\$842,000	26 Oct 2024



Greensborough Office
Shop 3, Ground Floor, 68 Main Street, Greensborough
03 9432 1444

jellisraig.com.au

Data is current as of PDF generation date 01/08/2025

* Updated Quarterly for the past 12 months
^ Updated daily for the past quarter
~ Updated daily: 33 recent results.

This publication contains data, analytics, statistics and other information supplied by PROPERTYDATAONLINE PTY LTD (PropertyData). The data provided in this publication is of a general nature and should not be construed as specific advice or relied upon in lieu of appropriate professional advice.

PropertyData relies upon data supplied by third parties and while the data is checked and reviewed, PropertyData does not warrant the accuracy or completeness of the information to the full extent permitted by the law and excludes all loss or damage howsoever arising (including through negligence) in connection with the data supplied by PropertyData. The State of Victoria owns the copyright in the Property Sales Data and reproduction of that data in any way without the consent of the State of Victoria will constitute a breach of the Copyright Act 1968 (cth). The State of Victoria does not warrant the accuracy or completeness of the Property Sales Data and any person using or relying upon such information does so on the basis that the State of Victoria accepts no responsibility or liability whatsoever for any errors, faults, defects or omissions in the information supplied.