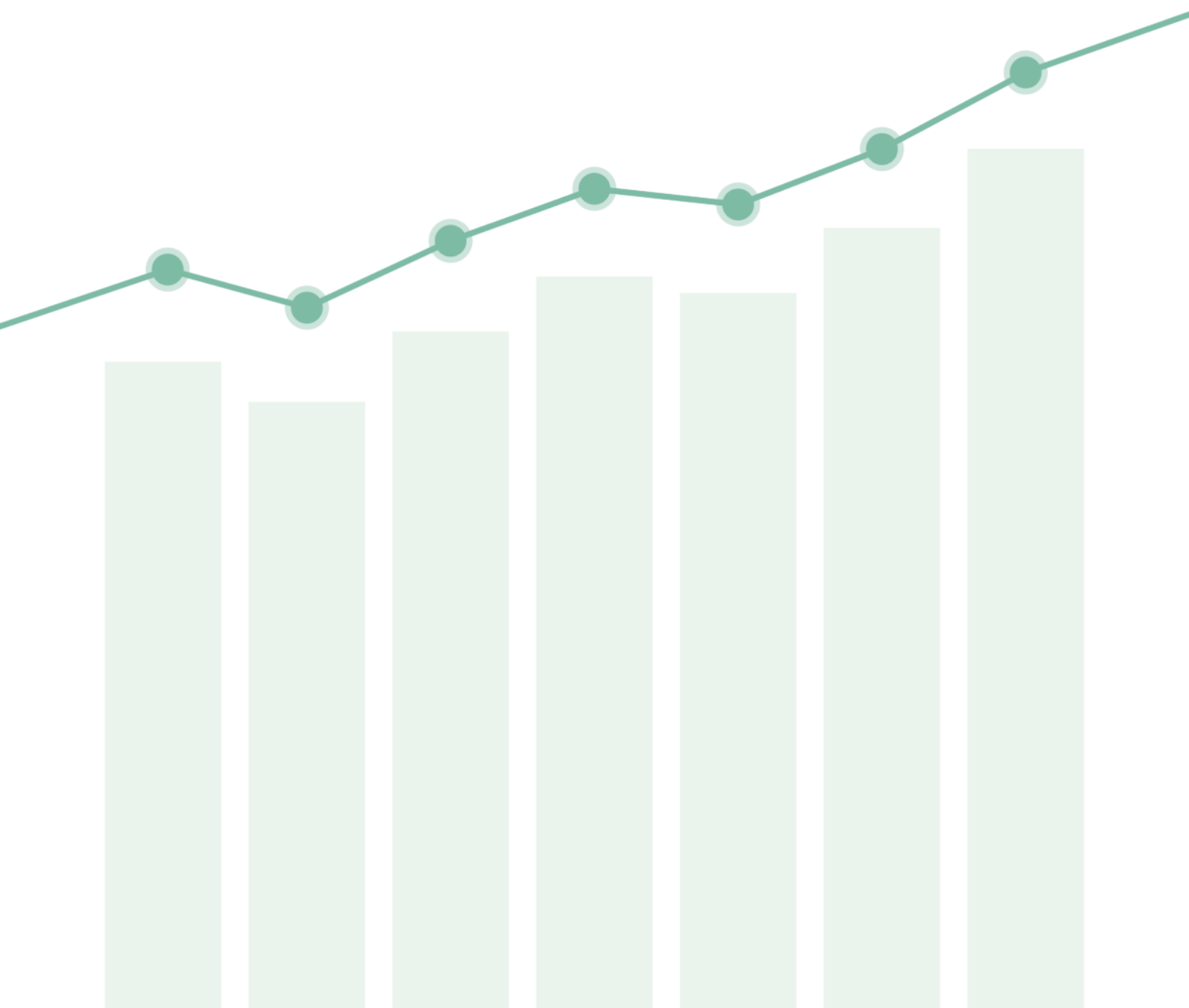


JellisCraig

WATSONIA

Suburb Report

Know your neighbourhood.



WATSONIA SUBURB REPORT

Median House Price*

Median

\$951k

Quarterly Price Change

-0.98% ↓

Median Unit Price*


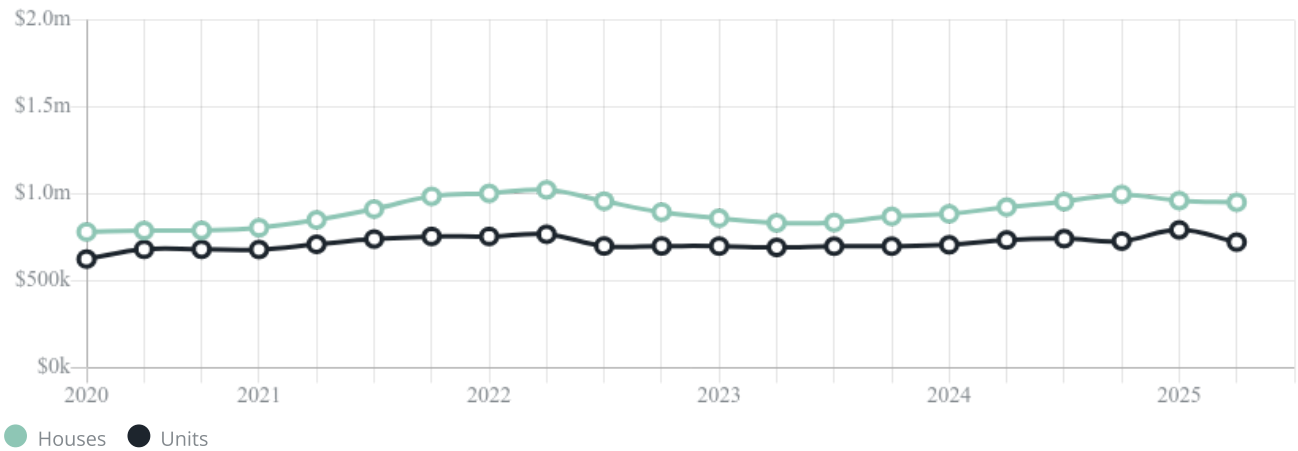
Median

\$723k

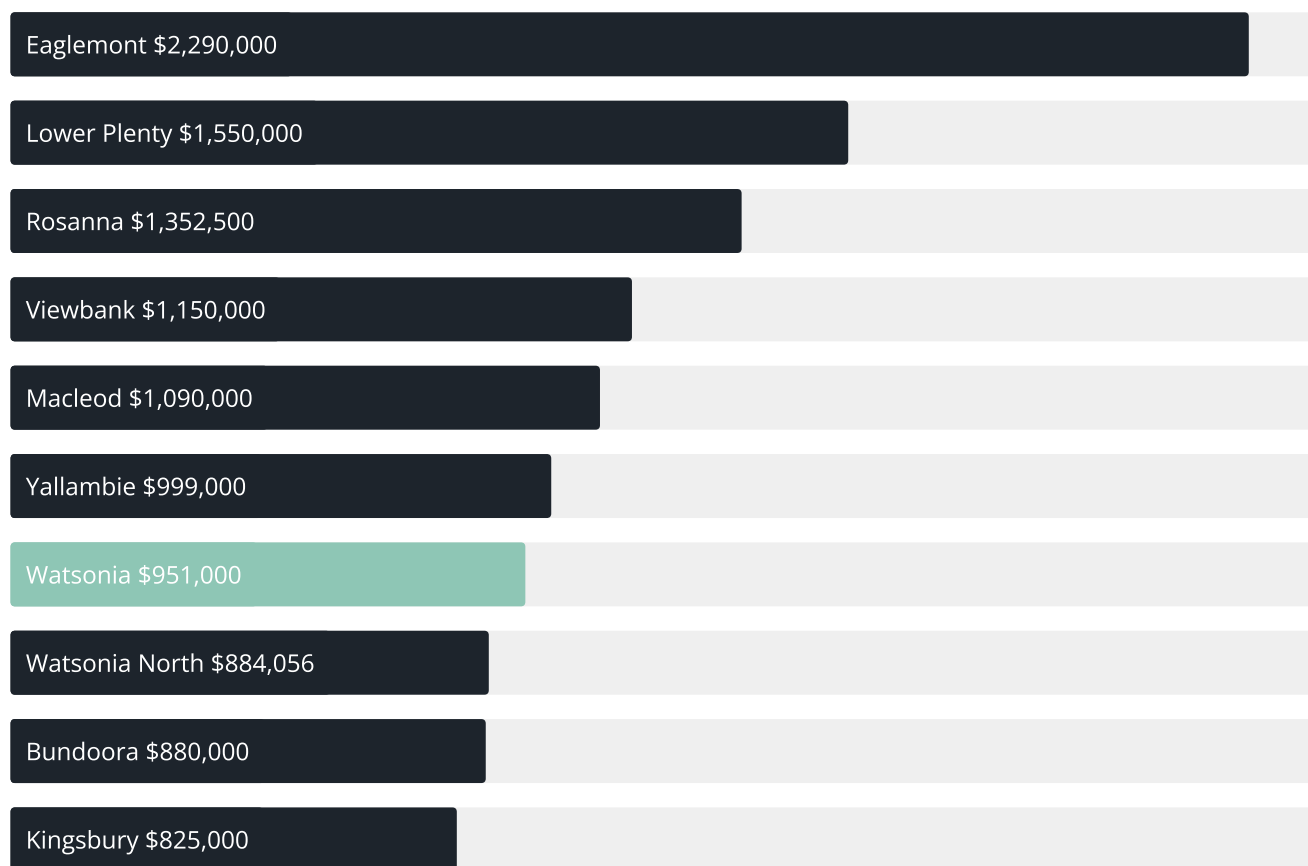
Quarterly Price Change

-8.83% ↓

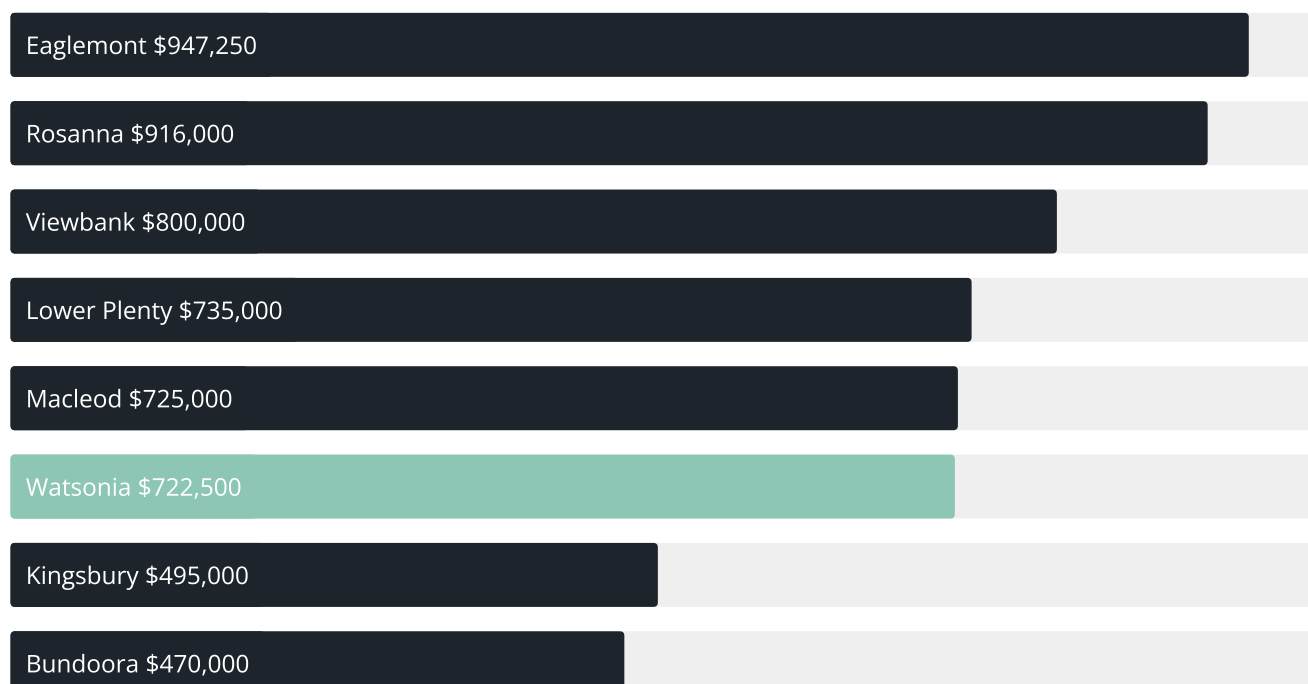
Quarterly Price Change*



Median House Sale Price*



Median Unit Sale Price*



WATSONIA SUBURB REPORT

Sale Method*



Auction Clearance Rate*

80%

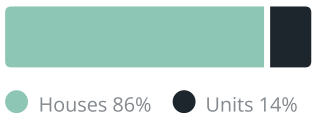
Median Days on Market^

30 days

Average Hold Period*

9.7 years

Dwelling Type^



Ownership^



Population^

5,352

Median Asking Rent per week*

\$550

Population Growth^

2.65%

Rental Yield*

2.89%

Median Age^











38 years

Median Household Size^











2.5 people

WATSONIA SUBURB REPORT











Discover a snapshot of the most recent results for this suburb, to view the full 12 months of sales history, please go to jellisraig.com.au/suburbinsights

Address	Bedrooms	Type	Price	Sold
 48 Kenmare St Watsonia	3	House	\$1,240,000	26 Jul 2025
 15 Weatherlake St Watsonia	3	House	\$1,206,250	26 Jul 2025
 5/34 Ladd St Watsonia	2	Flat/Unit/Apartment	\$525,000	02 Jul 2025
 52 Princes St Watsonia	2	House	\$800,000	28 Jun 2025
 20 Eclipse Cr Watsonia	3	House	\$805,000	28 Jun 2025
 34 Kardinia St Watsonia	3	House	\$935,000	05 Jun 2025
 3/94-100 Nepean St WATSONIA	3	Unit	\$680,000	01 Jun 2025
 15 Curtis Av Watsonia	3	House	\$895,000	31 May 2025
 16 Medbury Av Watsonia	3	House	\$941,000	28 May 2025
 21/9 Devonshire Rd Watsonia	2	Flat/Unit/Apartment	\$587,000	24 May 2025

WATSONIA SUBURB REPORT

Address	Bedrooms	Type	Price	Sold
 15 High St Watsonia	3	House	\$947,000	20 May 2025
 30 Black St Watsonia	4	House	\$1,701,000	17 May 2025
 3 Illoura St Watsonia	5	House	\$1,300,000	17 May 2025
 159 Watsonia Rd Watsonia	3	House	\$820,000	14 May 2025
 2/18 Lambourn Rd Watsonia	3	Flat/Unit/Apartment	\$765,000	10 May 2025
 4 Curtis Av Watsonia	2	House	\$858,000	03 May 2025
 3/19 Lambourn Rd Watsonia	2	Unit	\$770,000	28 Apr 2025
 287 Grimshaw St Watsonia	2	House	\$677,000	26 Apr 2025
 44 Yerrawa Dr Watsonia	4	House	\$1,250,000	16 Apr 2025
 26 Gabonia Av Watsonia	3	House	\$800,000	12 Apr 2025

WATSONIA SUBURB REPORT

Address	Bedrooms	Type	Price	Sold
 27 Nepean St Watsonia	3	House	\$870,000	09 Apr 2025
 7 Longmuir Rd Watsonia	3	House	\$1,010,000	09 Apr 2025
 1 Walpole Ct Watsonia	3	House	\$1,000,000	05 Apr 2025
 5/9 Devonshire Rd Watsonia	2	Flat/Unit/Apartment	\$599,000	04 Apr 2025
 2a Ananda Ct Watsonia	2	House	\$708,000	27 Mar 2025
 1/3 Eden Av WATSONIA	3	Unit	\$805,000	20 Mar 2025
 8 Regis Ct Watsonia	3	House	\$941,000	15 Mar 2025
 64 Nepean St Watsonia	4	House	\$1,030,000	15 Mar 2025
 3/58 Elder St Watsonia	2	Flat/Unit/Apartment	\$570,000	11 Mar 2025
 1/6 Powley Pde Watsonia	3	Townhouse	\$780,000	07 Mar 2025



Greensborough Office
Shop 3, Ground Floor, 68 Main Street, Greensborough
03 9432 1444

jellisraig.com.au

Data is current as of PDF generation date 01/08/2025

* Updated Quarterly for the past 12 months
^ Updated daily for the past quarter
~ Updated daily: 33 recent results.

This publication contains data, analytics, statistics and other information supplied by PROPERTYDATAONLINE PTY LTD (PropertyData). The data provided in this publication is of a general nature and should not be construed as specific advice or relied upon in lieu of appropriate professional advice.

PropertyData relies upon data supplied by third parties and while the data is checked and reviewed, PropertyData does not warrant the accuracy or completeness of the information to the full extent permitted by the law and excludes all loss or damage howsoever arising (including through negligence) in connection with the data supplied by PropertyData. The State of Victoria owns the copyright in the Property Sales Data and reproduction of that data in any way without the consent of the State of Victoria will constitute a breach of the Copyright Act 1968 (cth). The State of Victoria does not warrant the accuracy or completeness of the Property Sales Data and any person using or relying upon such information does so on the basis that the State of Victoria accepts no responsibility or liability whatsoever for any errors, faults, defects or omissions in the information supplied.