

Ashwood

# Suburb Report



Your connection to property insights



**JellisCraig**

ASHWOOD SUBURB REPORT

Median house price<sup>1</sup>

Median

\$1.51m

Quarterly price change

2.02% ↑

Median unit price<sup>1</sup>

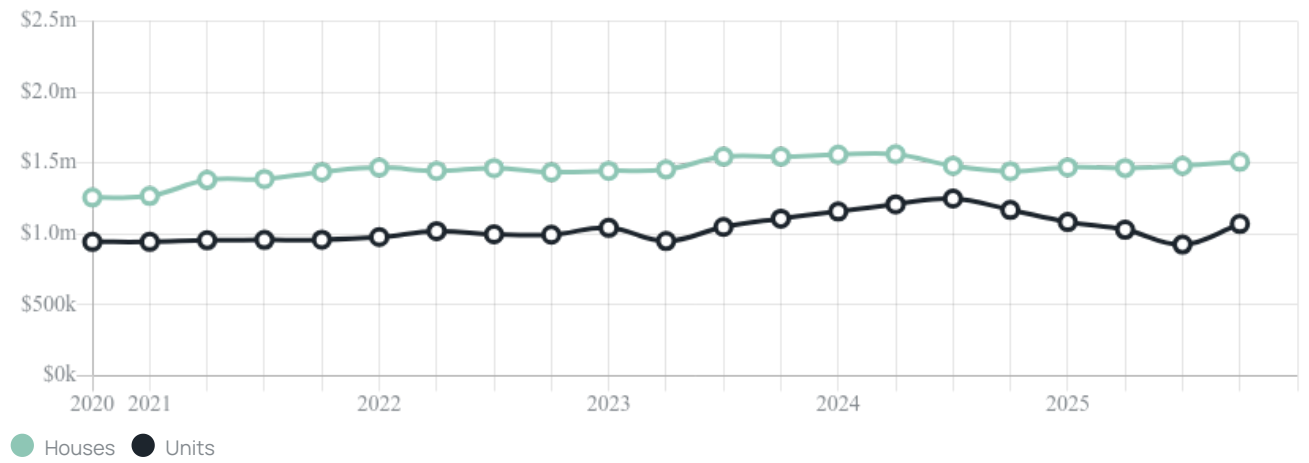
Median

\$1.07m

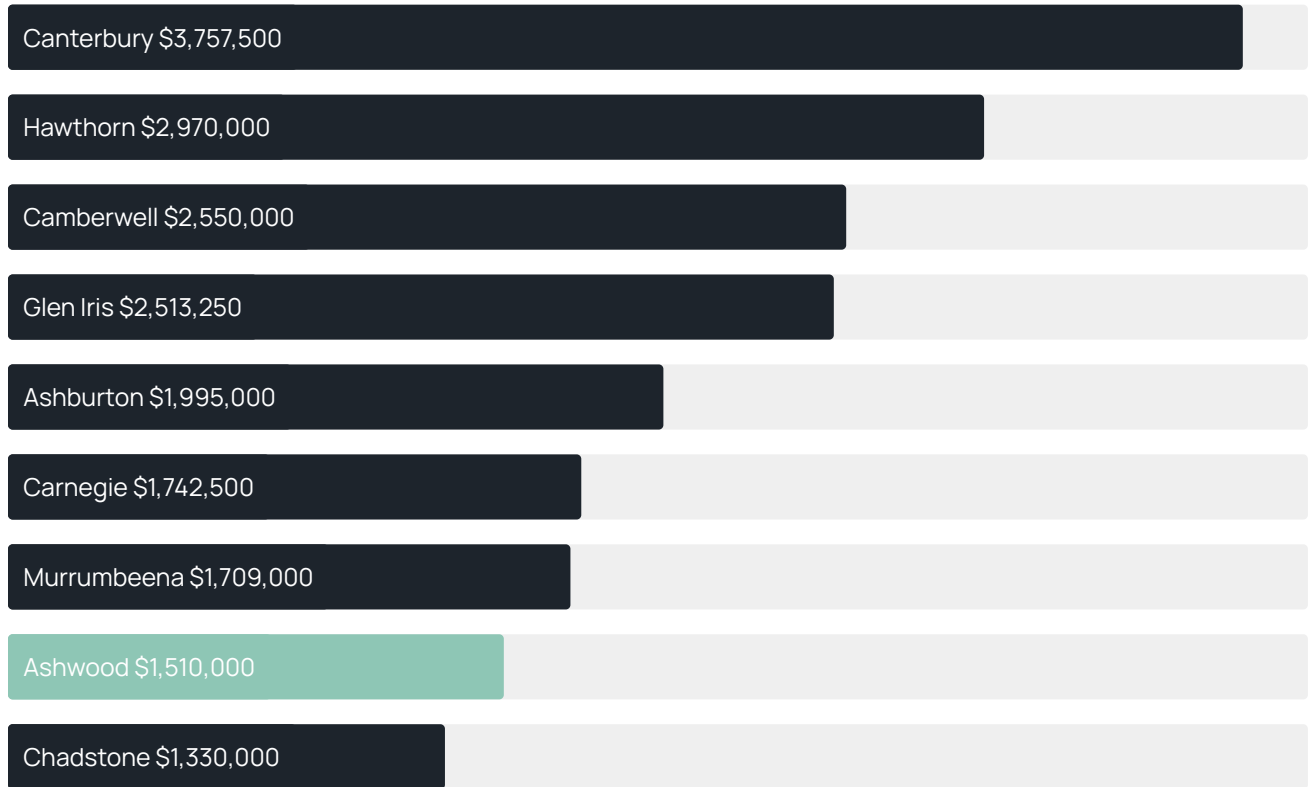
Quarterly price change

15.69% ↑

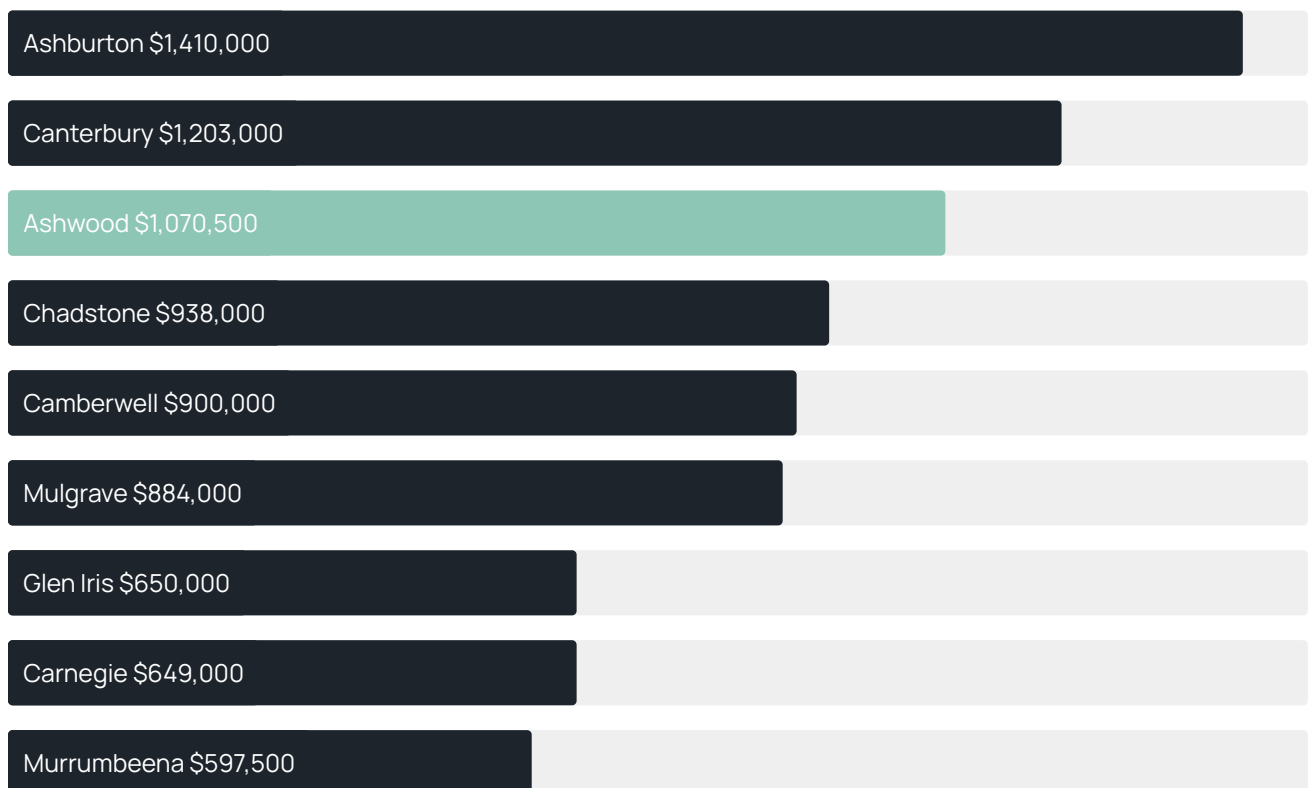
Quarterly price change<sup>1</sup>



### Median house price<sup>1</sup>



### Median unit price<sup>1</sup>



Sale method<sup>2</sup>



- Auction 76%
- Private 24%

Auction clearance rate<sup>3</sup>

95.45%

Median days on market<sup>3</sup>

29 days

Jellis Craig average inspection attendance per listing<sup>4</sup>

29 groups

Average hold period<sup>1</sup>

7.1 years

Dwelling type<sup>5</sup>



- Houses 58%
- Units 42%

Ownership<sup>5</sup>



- Owned outright 33%
- Mortgaged 36%
- Rented 31%

Population<sup>5</sup>

7,154

Median asking rent<sup>1</sup>

\$665 per week

Population growth<sup>5</sup>

3.89%

Rental yield<sup>1</sup>

2.2%

Median age<sup>5</sup>

39 years











Median household size<sup>5</sup>

2.5 people











## ASHWOOD SUBURB REPORT

### Recent Ashwood sales











Discover a snapshot of the most recent results for this suburb, to view the full 12 months of sales history, please go to [jellisraig.com.au/suburb-reports](http://jellisraig.com.au/suburb-reports)

Address	Bedrooms	Type	Price	Sold
 12 Allambi St Ashwood	4	House	\$1,336,000	28 Mar 2026
 142 High Street Rd Ashwood	3	House	\$1,110,000	28 Mar 2026
 1/42 Power Av Ashwood	3	Townhouse	\$1,245,000	19 Mar 2026
 10 Carlyle St Ashwood	5	House	\$2,360,000	28 Feb 2026
 18 Ashwood Dr Ashwood	4	House	\$1,975,000	28 Feb 2026
 2 Vannam Dr Ashwood	3	House	\$1,400,000	28 Feb 2026
 2/38 Electra Av Ashwood	3	Townhouse	\$900,000	21 Feb 2026
 36 Cleveland Rd Ashwood	3	House	\$1,354,000	21 Feb 2026
 10 Cudgee Ct Ashwood	2	Townhouse	\$770,000	15 Feb 2026
 15 Douglas St Ashwood	4	House	\$1,680,000	13 Feb 2026

## ASHWOOD SUBURB REPORT

Address	Bedrooms	Type	Price	Sold
 16/36-52 Queens Pde Ashwood	3	Unit	\$858,500	01 Feb 2026
 4/5 Hume Ct Ashwood	3	Townhouse	\$920,000	09 Jan 2026
 3 Leonard St Ashwood	3	House	\$1,626,000	13 Dec 2025
 1/5 Montrose St ASHWOOD	3	House	\$960,000	13 Dec 2025
 31a Douglas St Ashwood	3	Townhouse	\$1,270,000	11 Dec 2025
 9 Beechwood Tce Ashwood	4	House	\$2,038,000	11 Dec 2025
 1/2 Yunki Ct Ashwood	4	Townhouse	\$1,621,000	04 Dec 2025
 1/31 Electra Av Ashwood	4	Strata Unit/Flat	\$1,495,000	02 Dec 2025
 6 Arilpa Ct Ashwood	3	House	\$1,440,000	29 Nov 2025
 3/5 Wugga Ct Ashwood	3	Unit	\$1,315,000	29 Nov 2025

## ASHWOOD SUBURB REPORT

Address	Bedrooms	Type	Price	Sold
 1/7 Queens Pde Ashwood	2	Strata Unit/Flat	\$951,000	27 Nov 2025
 10b Boston St Ashwood	3	House	\$1,132,000	27 Nov 2025
 217 Huntingdale Rd Ashwood	4	House	\$1,300,000	27 Nov 2025
 1/10 Jordan St Ashwood	2	Unit	\$978,000	22 Nov 2025
 25a Cleveland Rd Ashwood	4	Townhouse	\$1,400,000	22 Nov 2025
 3 Condah Ct Ashwood	4	House	\$2,140,000	22 Nov 2025
 2/20 Douglas St Ashwood	3	Townhouse	\$1,460,000	22 Nov 2025
 2/11 Gubbah Ct Ashwood	2	Flat/Unit/Apartment	\$1,425,000	18 Nov 2025
 24 Silver Ash Av Ashwood	3	House	\$1,581,000	15 Nov 2025
 2/5 Raymond St Ashwood	3	House	\$1,190,000	15 Nov 2025



Please contact your local Jellis Craig office

Jellis Craig acknowledges and pays our respects to the Bunurong People, the Wadawurrung People, the Dja Dja Wurrung People and the Wurundjeri People as the Traditional Owners and original custodians of the lands on which Jellis Craig operates.

---

Data is current as of PDF generation date 01/04/2026

- 1 Property Data Online, updated quarterly for the past 12 months
- 2 Property Data Online, updated daily for the past 12 months
- 3 Property Data Online, updated daily for the past quarter
- 4 Jellis Craig's average inspection attendance per listing (houses) over the last 12 months, updated daily
- 5 2021 Australian Census
- 6 Property Data Online, updated daily

This publication contains data, analytics, statistics and other information supplied by PROPERTYDATAONLINE PTY LTD (PropertyData). The data provided in this publication is of a general nature and should not be construed as specific advice or relied upon in lieu of appropriate professional advice.

PropertyData relies upon data supplied by third parties and while the data is checked and reviewed, PropertyData does not warrant the accuracy or completeness of the information to the full extent permitted by the law and excludes all loss or damage howsoever arising (including through negligence) in connection with the data supplied by PropertyData. The State of Victoria owns the copyright in the Property Sales Data and reproduction of that data in any way without the consent of the State of Victoria will constitute a breach of the Copyright Act 1968 (cth). The State of Victoria does not warrant the accuracy or completeness of the Property Sales Data and any person using or relying upon such information does so on the basis that the State of Victoria accepts no responsibility or liability whatsoever for any errors, faults, defects or omissions in the information supplied.