



Blairgowrie

Suburb Report



Your connection to property insights



JellisCraig

BLAIRGOWRIE SUBURB REPORT

Median house price¹

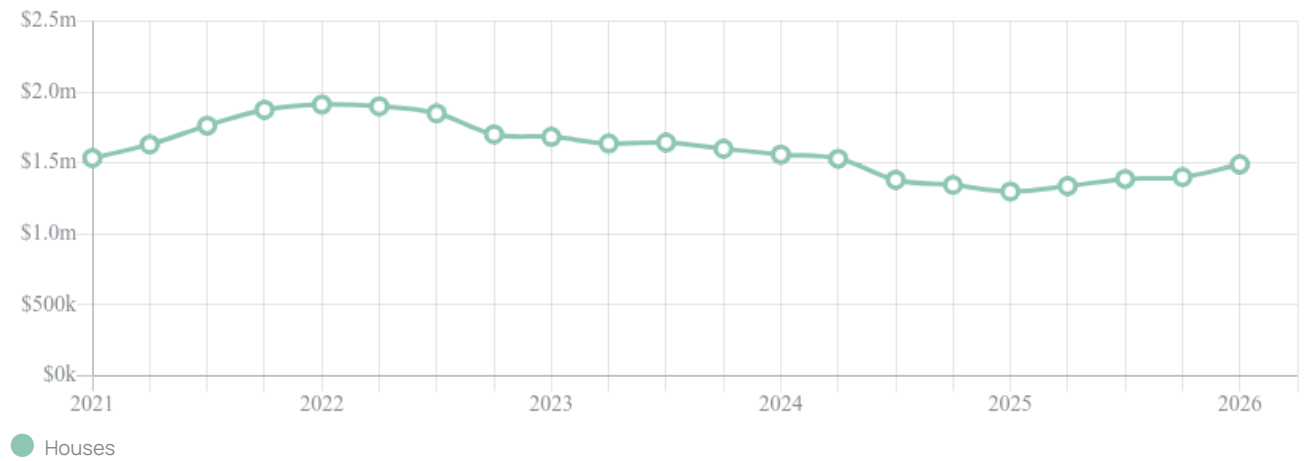
Median

\$1.49m

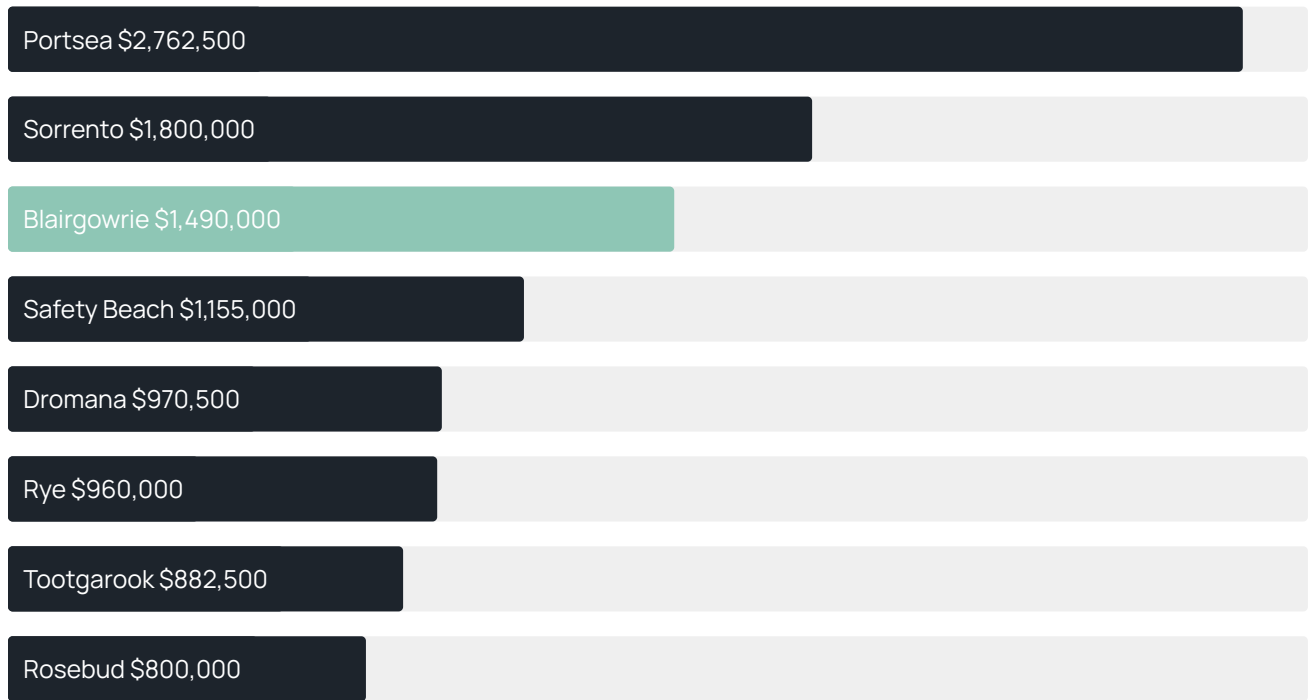
Quarterly price change

6.40% ↑

Quarterly price change¹



Median house price¹



Median unit price¹



Sale method²



● Private 100%

Median days on market³

79 days

Jellis Craig average inspection attendance per listing⁴

79 groups

Average hold period¹

6.5 years

Dwelling type⁵



● Houses 99% ● Units 1%

Ownership⁵



● Owned outright 63% ● Mortgaged 27% ● Rented 10%

Population⁵

2,786

Median asking rent¹

\$738 per week

Population growth⁵

20.45%

Rental yield¹

2.49%

Median age⁵

58 years











Median household size⁵

2.1 people











BLAIRGOWRIE SUBURB REPORT

Recent Blairgowrie sales











Discover a snapshot of the most recent results for this suburb, to view the full 12 months of sales history, please go to jellisraig.com.au/suburb-reports

Address	Bedrooms	Type	Price	Sold
 2851 Point Nepean Rd Blairgowrie	3	House	\$1,310,000	29 Jun 2026
 30 Melibee St Blairgowrie	4	House	\$810,000	26 Jun 2026
 5 Topaz St Blairgowrie	4	House	\$1,275,000	09 Jun 2026
 31 Harleian St Blairgowrie	2	House	\$650,000	19 May 2026
 28 Grant St Blairgowrie	4	House	\$3,600,000	04 May 2026
 16 Scott St Blairgowrie	3	House	\$1,100,000	30 Apr 2026
 97 St Johns Wood Rd Blairgowrie	3	House	\$800,000	30 Apr 2026
 115 St Johns Wood Rd Blairgowrie	3	House	\$1,080,000	22 Apr 2026
 26 Garden St Blairgowrie	3	House	\$950,000	21 Apr 2026
 25 Seaview St Blairgowrie	4	House	\$925,000	16 Apr 2026

BLAIRGOWRIE SUBURB REPORT

Address	Bedrooms	Type	Price	Sold
 515 Melbourne Rd Blairgowrie	5	House	\$820,000	16 Apr 2026
 29 Geoffrey St Blairgowrie	4	House	\$1,440,000	13 Apr 2026
 4 Whitehead St Blairgowrie	4	House	\$825,000	09 Apr 2026
 2 Agnes Av Blairgowrie	4	House	\$1,120,000	06 Apr 2026
 5 Vernon St Blairgowrie	3	House	\$960,000	01 Apr 2026
 6 Adelaide St Blairgowrie	4	House	\$1,400,000	01 Apr 2026
 23 Caxton St Blairgowrie	4	House	\$1,530,000	27 Mar 2026
 21 Carslake Av Blairgowrie	3	House	\$1,200,000	26 Mar 2026
 20 Knox Rd Blairgowrie	3	House	\$1,200,000	25 Mar 2026
 21 Reeves St Blairgowrie	4	House	\$1,037,500	18 Mar 2026

BLAIRGOWRIE SUBURB REPORT

Address	Bedrooms	Type	Price	Sold
 18 Garden St Blairgowrie	2	House	\$1,300,000	18 Mar 2026
 31 Ocean Rd Blairgowrie	5	House	\$3,895,000	14 Mar 2026
 21 Wilson Rd Blairgowrie	3	House	\$1,470,000	03 Mar 2026
 30 Harleian St Blairgowrie	3	House	\$925,000	24 Feb 2026
 13 Adelaide St Blairgowrie	4	House	\$700,000	24 Feb 2026
 16 Benjamin Pde Blairgowrie	4	House	\$1,540,000	23 Feb 2026
 25 Garden St Blairgowrie	4	House	\$1,490,000	21 Feb 2026
 332 Melbourne Rd Blairgowrie	3	House	\$920,000	16 Feb 2026
 5 Leland St Blairgowrie	5	House	\$3,250,000	14 Feb 2026
 2 Devon Av Blairgowrie	3	House	\$835,000	11 Feb 2026



Jellis Craig Sorrento
148 Ocean Beach Road, Sorrento
03 5984 0999

Jellis Craig acknowledges and pays our respects to the Bunurong People, the Wadawurrung People, the Dja Dja Wurrung People and the Wurundjeri People as the Traditional Owners and original custodians of the lands on which Jellis Craig operates.

Data is current as of PDF generation date 01/07/2026

- 1 Property Data Online, updated quarterly for the past 12 months
- 2 Property Data Online, updated daily for the past 12 months
- 3 Property Data Online, updated daily for the past quarter
- 4 Jellis Craig's average inspection attendance per listing (houses) over the last 12 months, updated daily
- 5 2021 Australian Census
- 6 Property Data Online, updated daily

This publication contains data, analytics, statistics and other information supplied by PROPERTYDATAONLINE PTY LTD (PropertyData). The data provided in this publication is of a general nature and should not be construed as specific advice or relied upon in lieu of appropriate professional advice.

PropertyData relies upon data supplied by third parties and while the data is checked and reviewed, PropertyData does not warrant the accuracy or completeness of the information to the full extent permitted by the law and excludes all loss or damage howsoever arising (including through negligence) in connection with the data supplied by PropertyData. The State of Victoria owns the copyright in the Property Sales Data and reproduction of that data in any way without the consent of the State of Victoria will constitute a breach of the Copyright Act 1968 (cth). The State of Victoria does not warrant the accuracy or completeness of the Property Sales Data and any person using or relying upon such information does so on the basis that the State of Victoria accepts no responsibility or liability whatsoever for any errors, faults, defects or omissions in the information supplied.