



Braybrook

Suburb Report



Your connection to property insights



JellisCraig

BRAYBROOK SUBURB REPORT

Median house price¹

Median

\$788k

Quarterly price change

1.54% ↑

Median unit price¹

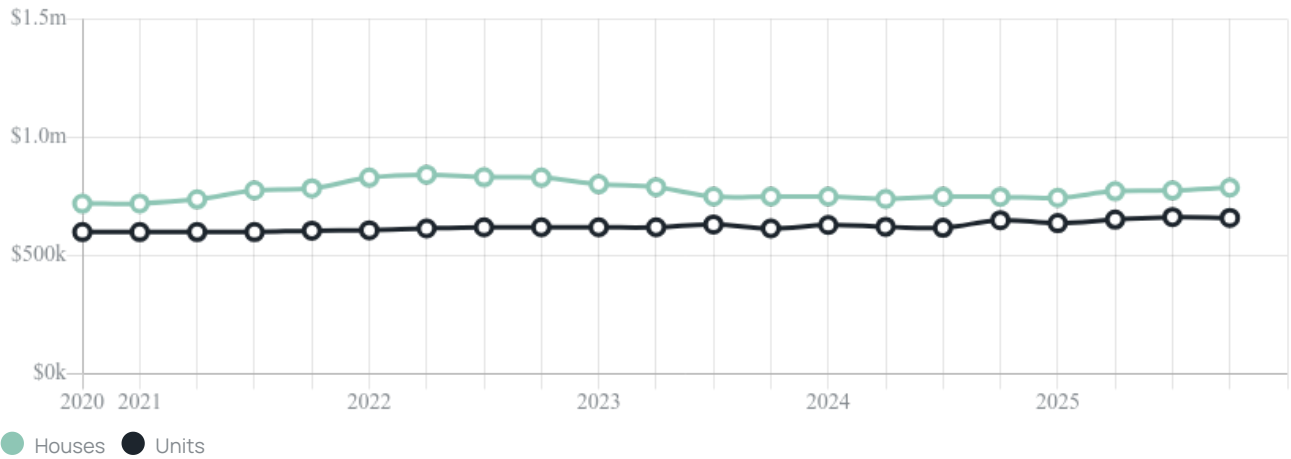
Median

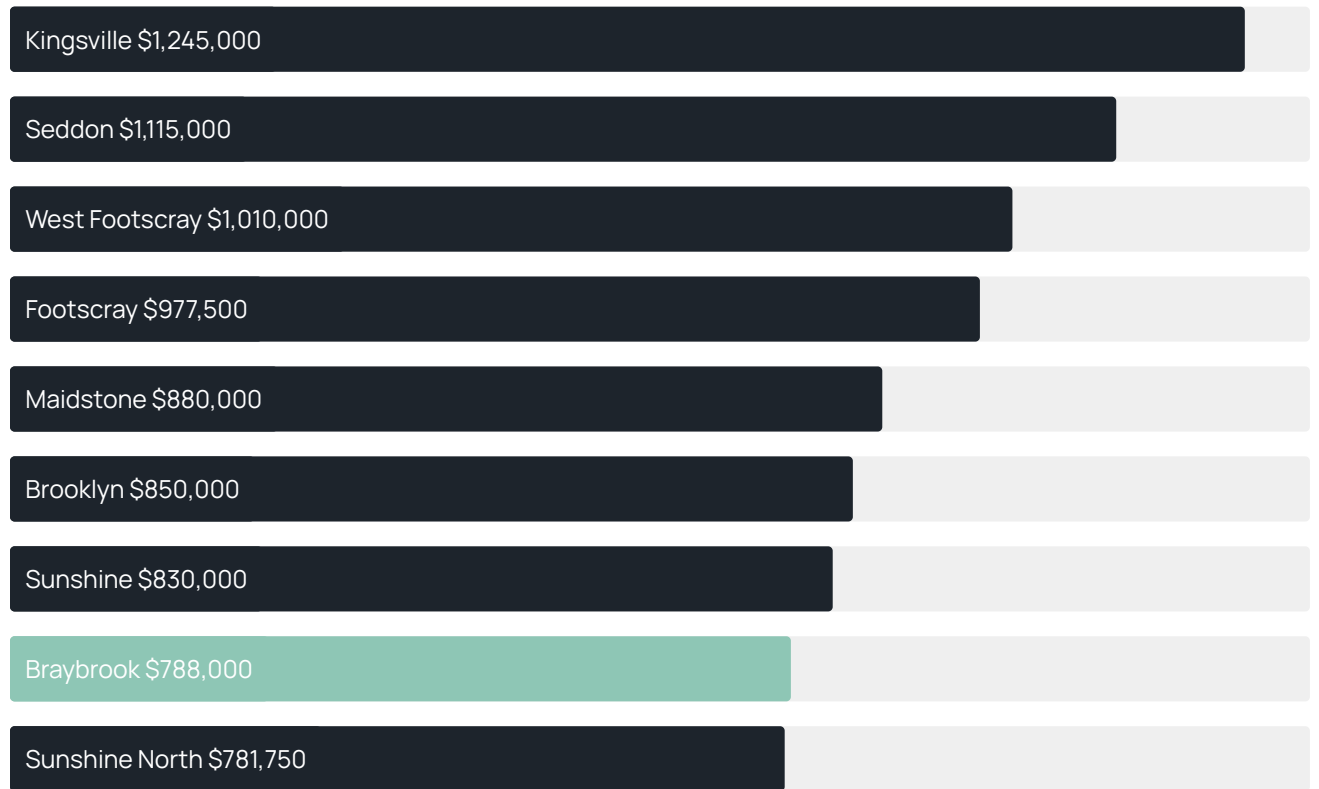
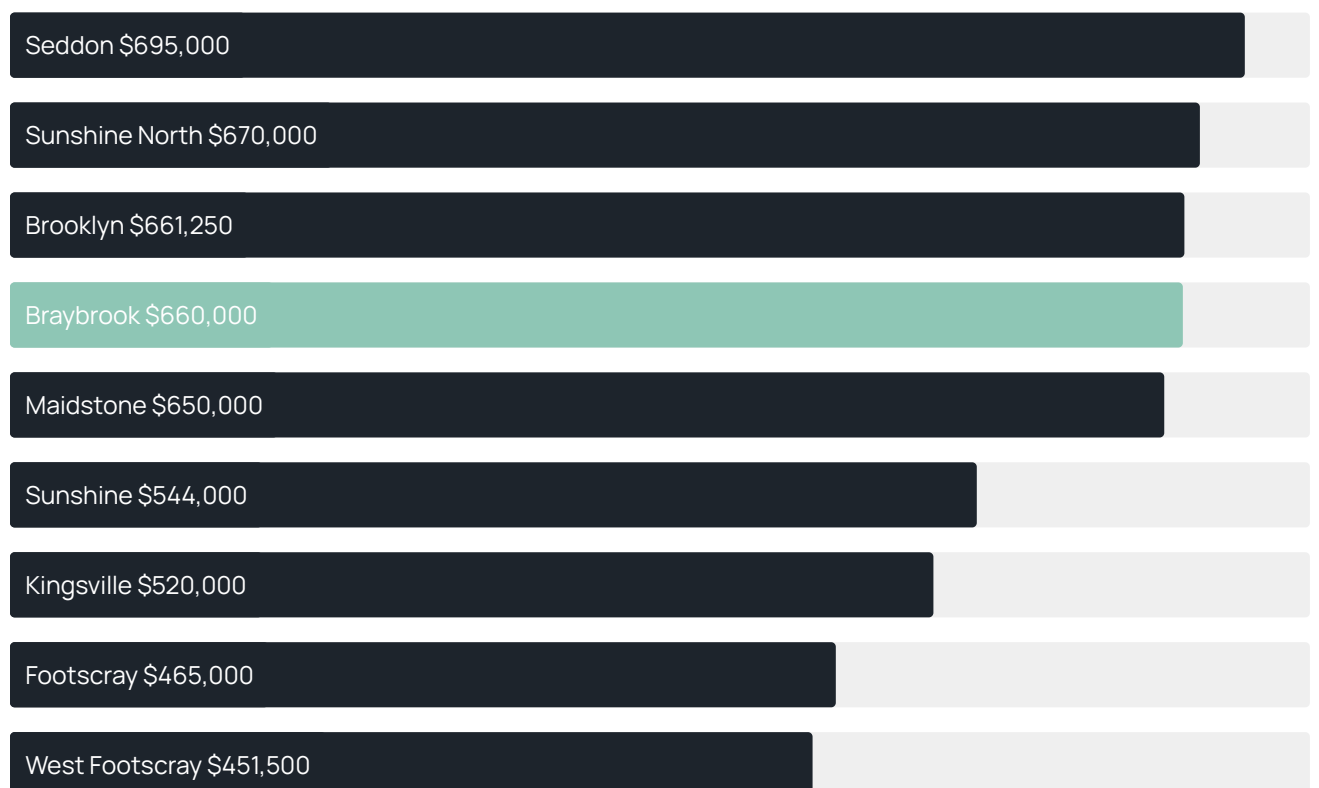
\$660k

Quarterly price change

-0.45% ↓

Quarterly price change¹



Median house price¹Median unit price¹

Sale method²

● Auction 17%
● Private 83%

Auction clearance rate³

62.5%

Median days on market³

49 days

Jellis Craig average inspection attendance per listing⁴

49 groups

Average hold period¹

5.1 years

Dwelling type⁵

● Houses 47% ● Units 53%

Ownership⁵

● Owned outright 22% ● Mortgaged 34% ● Rented 44%

Population⁵

9,682

Median asking rent¹

\$480 per week

Population growth⁵

5.30%

Rental yield¹

3.17%

Median age⁵

34 years











Median household size⁵

2.7 people











BRAYBROOK SUBURB REPORT

Recent Braybrook sales











Discover a snapshot of the most recent results for this suburb, to view the full 12 months of sales history, please go to jellisraig.com.au/suburb-reports

Address	Bedrooms	Type	Price	Sold
 3/20 Rennison St Braybrook	3	Unit	\$742,000	30 Jan 2026
 1/30 Moama St Braybrook	4	Townhouse	\$860,000	28 Jan 2026
 1/5 Hinkler St Braybrook	4	Townhouse	\$875,000	23 Jan 2026
 43 Cole St Braybrook	4	Townhouse	\$830,000	23 Jan 2026
 307/251 Ballarat Rd Braybrook	2	Apartment	\$390,000	19 Jan 2026
 46 Vine St Braybrook	3	Townhouse	\$745,000	16 Jan 2026
 4 Ash St Braybrook	2	Townhouse	\$620,000	08 Jan 2026
 14 Teague Cr Braybrook	3	Townhouse	\$702,500	04 Jan 2026
 9 Vine St Braybrook	3	House	\$890,000	26 Dec 2025
 9 Sergeant Wlk Braybrook	4	House	\$770,000	23 Dec 2025

BRAYBROOK SUBURB REPORT

Address	Bedrooms	Type	Price	Sold
 44 Teague Cr Braybrook	3	House	\$700,000	22 Dec 2025
 5 Hughes St Braybrook	2	House	\$670,000	19 Dec 2025
 1/20 Hancock Cr Braybrook	2	Townhouse	\$569,000	17 Dec 2025
 36b Hancock Cr Braybrook	2	Townhouse	\$695,000	17 Dec 2025
 G05/17 Mullenger Rd Braybrook	2	Apartment	\$432,000	16 Dec 2025
 5/17 Mullenger Rd Braybrook	2	Apartment	\$432,000	16 Dec 2025
 205/251 Ballarat Rd Braybrook	1	Apartment	\$290,000	12 Dec 2025
 126 Duke St Braybrook	3	House	\$750,000	12 Dec 2025
 23 Royal Rd Braybrook	3	Townhouse	\$715,000	10 Dec 2025
 12 Orange St Braybrook	3	House	\$875,000	10 Dec 2025

BRAYBROOK SUBURB REPORT

Address	Bedrooms	Type	Price	Sold
 50 Teague Cr Braybrook	3	Townhouse	\$713,000	08 Dec 2025
 1/11 Dodd St Braybrook	2	Townhouse	\$570,000	04 Dec 2025
 13 Melon St Braybrook	4	House	\$1,370,000	03 Dec 2025
 44 Vine St Braybrook	3	Townhouse	\$780,000	30 Nov 2025
 1/4 Morgan St Braybrook	2	Townhouse	\$620,000	27 Nov 2025
 2/28 Hargreaves Cr Braybrook	3	Flat/Unit/Apartment	\$610,000	27 Nov 2025
 310/251 Ballarat Rd Braybrook	2	Apartment	\$365,000	24 Nov 2025
 3/231 Ballarat Rd Braybrook	3	Townhouse	\$650,000	24 Nov 2025
 10a Beachley St Braybrook	4	Townhouse	\$955,000	22 Nov 2025
 36a Hancock Cr Braybrook	3	Townhouse	\$800,000	21 Nov 2025



Jellis Craig Kensington
291 Racecourse Road, Kensington
03 8378 0500

Jellis Craig acknowledges and pays our respects to the Bunurong People, the Wadawurrung People, the Dja Dja Wurrung People and the Wurundjeri People as the Traditional Owners and original custodians of the lands on which Jellis Craig operates.

Data is current as of PDF generation date 01/02/2026

- 1 Property Data Online, updated quarterly for the past 12 months
- 2 Property Data Online, updated daily for the past 12 months
- 3 Property Data Online, updated daily for the past quarter
- 4 Jellis Craig's average inspection attendance per listing (houses) over the last 12 months, updated daily
- 5 2021 Australian Census
- 6 Property Data Online, updated daily

This publication contains data, analytics, statistics and other information supplied by PROPERTYDATAONLINE PTY LTD (PropertyData). The data provided in this publication is of a general nature and should not be construed as specific advice or relied upon in lieu of appropriate professional advice.

PropertyData relies upon data supplied by third parties and while the data is checked and reviewed, PropertyData does not warrant the accuracy or completeness of the information to the full extent permitted by the law and excludes all loss or damage howsoever arising (including through negligence) in connection with the data supplied by PropertyData. The State of Victoria owns the copyright in the Property Sales Data and reproduction of that data in any way without the consent of the State of Victoria will constitute a breach of the Copyright Act 1968 (cth). The State of Victoria does not warrant the accuracy or completeness of the Property Sales Data and any person using or relying upon such information does so on the basis that the State of Victoria accepts no responsibility or liability whatsoever for any errors, faults, defects or omissions in the information supplied.