



Canterbury

Suburb Report



Your connection to property insights



JellisCraig

CANTERBURY SUBURB REPORT

Median house price¹

Median

\$3.76m

Quarterly price change

0.09% ↑

Median unit price¹

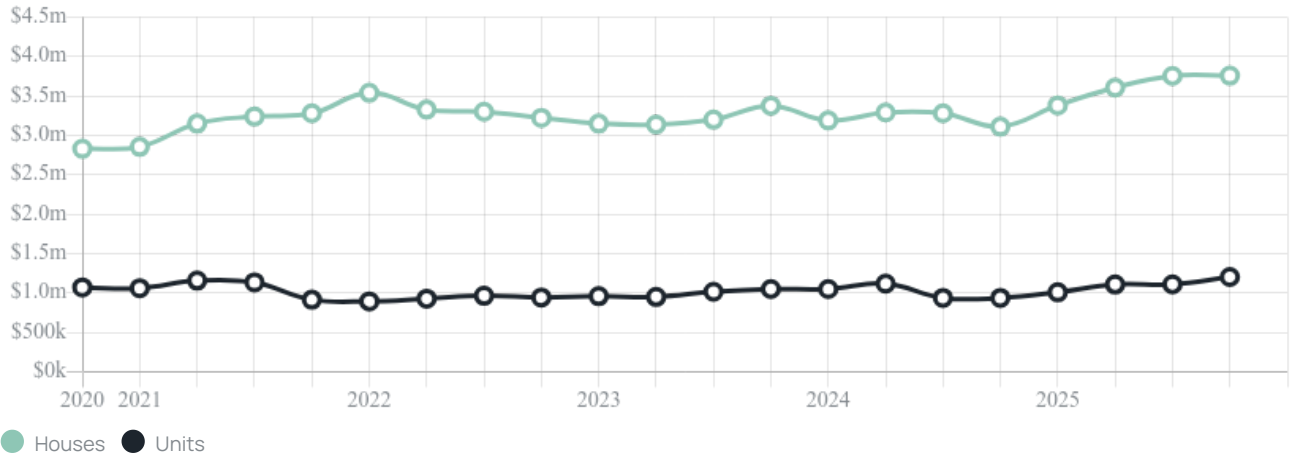
Median

\$1.20m

Quarterly price change

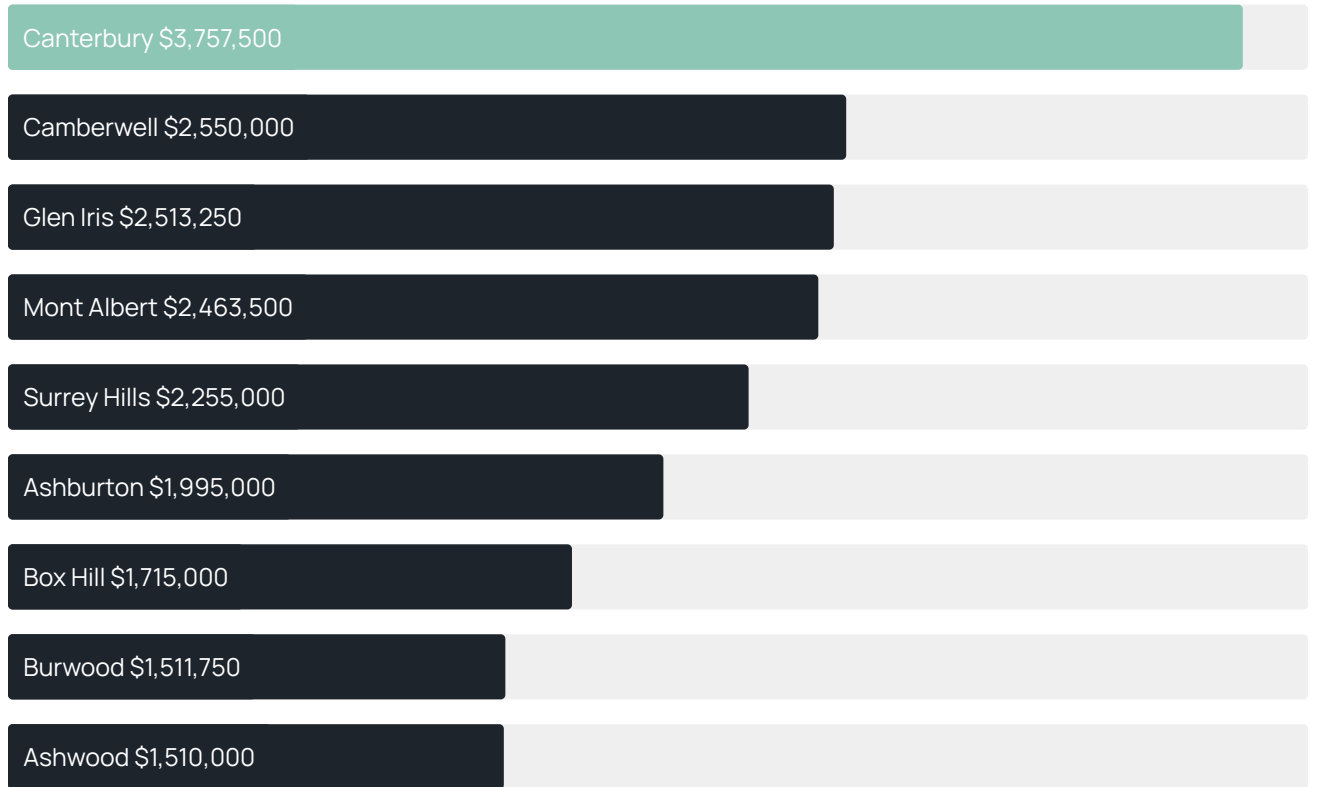
8.37% ↑

Quarterly price change¹

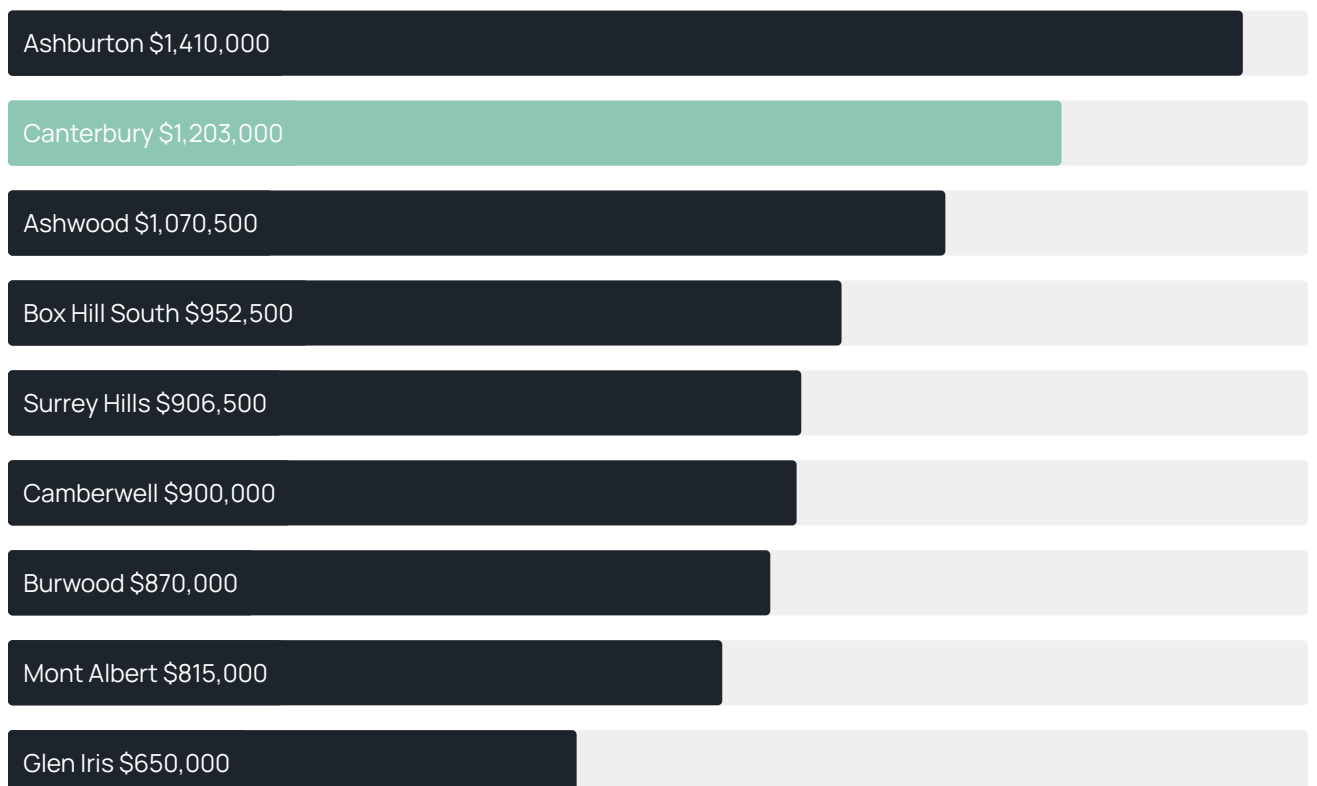


CANTERBURY SUBURB REPORT

Median house price¹



Median unit price¹



Sale method²Auction clearance rate³

61.9%

Median days on market³

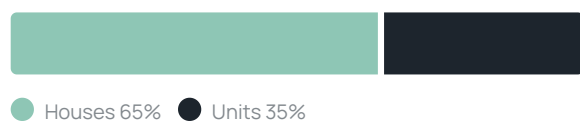
30 days

Jellis Craig average inspection attendance per listing⁴

30 groups

Average hold period¹

8.7 years

Dwelling type⁵Ownership⁵Population⁵

7,800

Median asking rent¹

\$1,200 per week

Population growth⁵

-3.18%

Rental yield¹

1.6%

Median age⁵

46 years











Median household size⁵

2.7 people











CANTERBURY SUBURB REPORT

Recent Canterbury sales











Discover a snapshot of the most recent results for this suburb, to view the full 12 months of sales history, please go to jellisraig.com.au/suburb-reports

Address	Bedrooms	Type	Price	Sold
 3/186 Mont Albert Rd Canterbury	2	Unit	\$1,000,000	10 Jan 2026
 13 Hopetoun Av Canterbury	6	House	\$6,398,000	17 Dec 2025
 2/26 Dryden St Canterbury	5	House	\$3,500,000	17 Dec 2025
 G3/2 Gascoyne St Canterbury	1	Strata Unit/Flat	\$660,000	08 Dec 2025
 1b Daphne St Canterbury	4	House	\$1,280,000	06 Dec 2025
 30 Faversham Rd Canterbury	3	Townhouse	\$2,510,000	06 Dec 2025
 3 Golding St Canterbury	4	House	\$3,165,000	04 Dec 2025
 1/892 Burke Rd Canterbury	2	Strata Unit/Flat	\$640,000	29 Nov 2025
 1/1a Rubens Gr CANTERBURY	2	Unit	\$790,000	28 Nov 2025
 2/12 Wattle Valley Rd Canterbury	2	Townhouse	\$926,000	22 Nov 2025

CANTERBURY SUBURB REPORT

Address	Bedrooms	Type	Price	Sold
 33 Mont Albert Rd Canterbury	5	House	\$5,550,000	20 Nov 2025
 25 Chaucer Cr CANTERBURY	4	House	\$4,700,000	20 Nov 2025
 2/5 Leeds St Canterbury	2	Unit	\$1,195,000	20 Nov 2025
 3/172 Prospect Hill Rd Canterbury	4	Townhouse	\$2,180,000	18 Nov 2025
 2 Church St Canterbury	3	House	\$2,600,000	17 Nov 2025
 102/188 Canterbury Rd Canterbury	3	Apartment	\$1,635,000	15 Nov 2025
 3/894 Burke Rd Canterbury	2	Apartment	\$450,000	11 Nov 2025
 1 Dorothea St Canterbury	4	House	\$2,575,000	05 Nov 2025
 9 Victoria Av Canterbury	4	House	\$5,458,899	31 Oct 2025
 5 View St Canterbury	5	House	\$5,200,000	31 Oct 2025

CANTERBURY SUBURB REPORT

Address	Bedrooms	Type	Price	Sold
 19 Willandra Av Canterbury	4	House	\$2,100,000	30 Oct 2025
 19 Pin Oak Ct Canterbury	3	Townhouse	\$1,850,000	28 Oct 2025
 22 Irilbarra Rd Canterbury	4	House	\$2,328,888	25 Oct 2025
 3/31 Faversham Rd Canterbury	2	Unit	\$1,000,000	25 Oct 2025
 4/1 Maling Rd Canterbury	2	Unit	\$995,000	25 Oct 2025
 14 Willandra Av Canterbury	3	House	\$2,830,000	23 Oct 2025
 2 Scott St Canterbury	3	House	\$2,900,000	21 Oct 2025
 6/6 Balwyn Rd Canterbury	3	Unit	\$988,000	18 Oct 2025
 8 View St Canterbury	6	House	\$6,250,000	17 Oct 2025
 4 Milton St Canterbury	5	House	\$3,700,000	11 Oct 2025



Jellis Craig Balwyn
244A Whitehorse Rd, Balwyn
03 9810 5000

Jellis Craig acknowledges and pays our respects to the Bunurong People, the Wadawurrung People, the Dja Dja Wurrung People and the Wurundjeri People as the Traditional Owners and original custodians of the lands on which Jellis Craig operates.

Data is current as of PDF generation date 01/02/2026

- 1 Property Data Online, updated quarterly for the past 12 months
- 2 Property Data Online, updated daily for the past 12 months
- 3 Property Data Online, updated daily for the past quarter
- 4 Jellis Craig's average inspection attendance per listing (houses) over the last 12 months, updated daily
- 5 2021 Australian Census
- 6 Property Data Online, updated daily

This publication contains data, analytics, statistics and other information supplied by PROPERTYDATAONLINE PTY LTD (PropertyData). The data provided in this publication is of a general nature and should not be construed as specific advice or relied upon in lieu of appropriate professional advice.

PropertyData relies upon data supplied by third parties and while the data is checked and reviewed, PropertyData does not warrant the accuracy or completeness of the information to the full extent permitted by the law and excludes all loss or damage howsoever arising (including through negligence) in connection with the data supplied by PropertyData. The State of Victoria owns the copyright in the Property Sales Data and reproduction of that data in any way without the consent of the State of Victoria will constitute a breach of the Copyright Act 1968 (cth). The State of Victoria does not warrant the accuracy or completeness of the Property Sales Data and any person using or relying upon such information does so on the basis that the State of Victoria accepts no responsibility or liability whatsoever for any errors, faults, defects or omissions in the information supplied.