



Essendon West

Suburb Report



Your connection to property insights



JellisCraig

ESSENDON WEST SUBURB REPORT

Median house price¹

Median

\$1.52m

Quarterly price change

-5.59% ↓

Median unit price¹

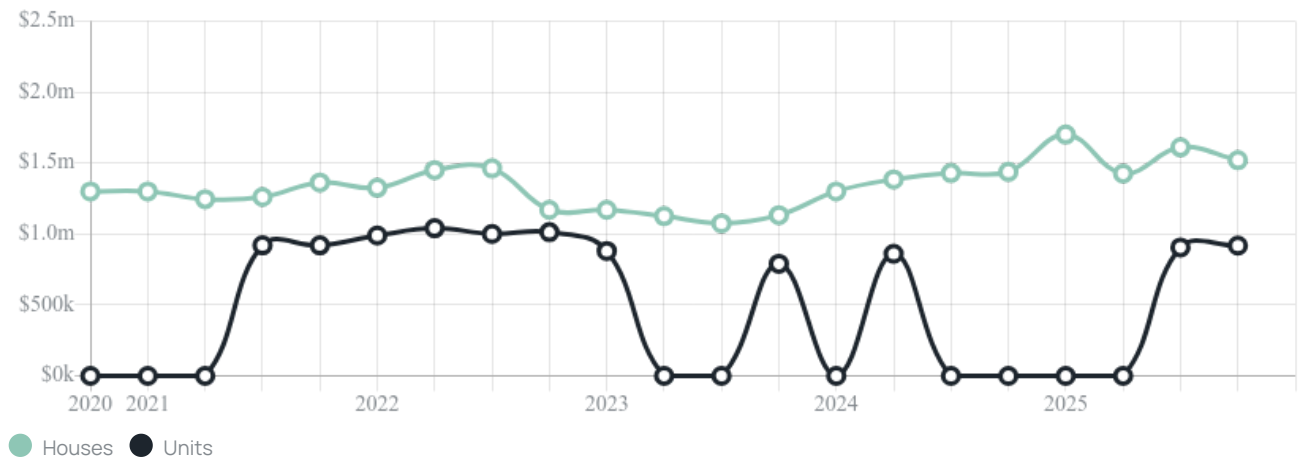
Median

\$918k

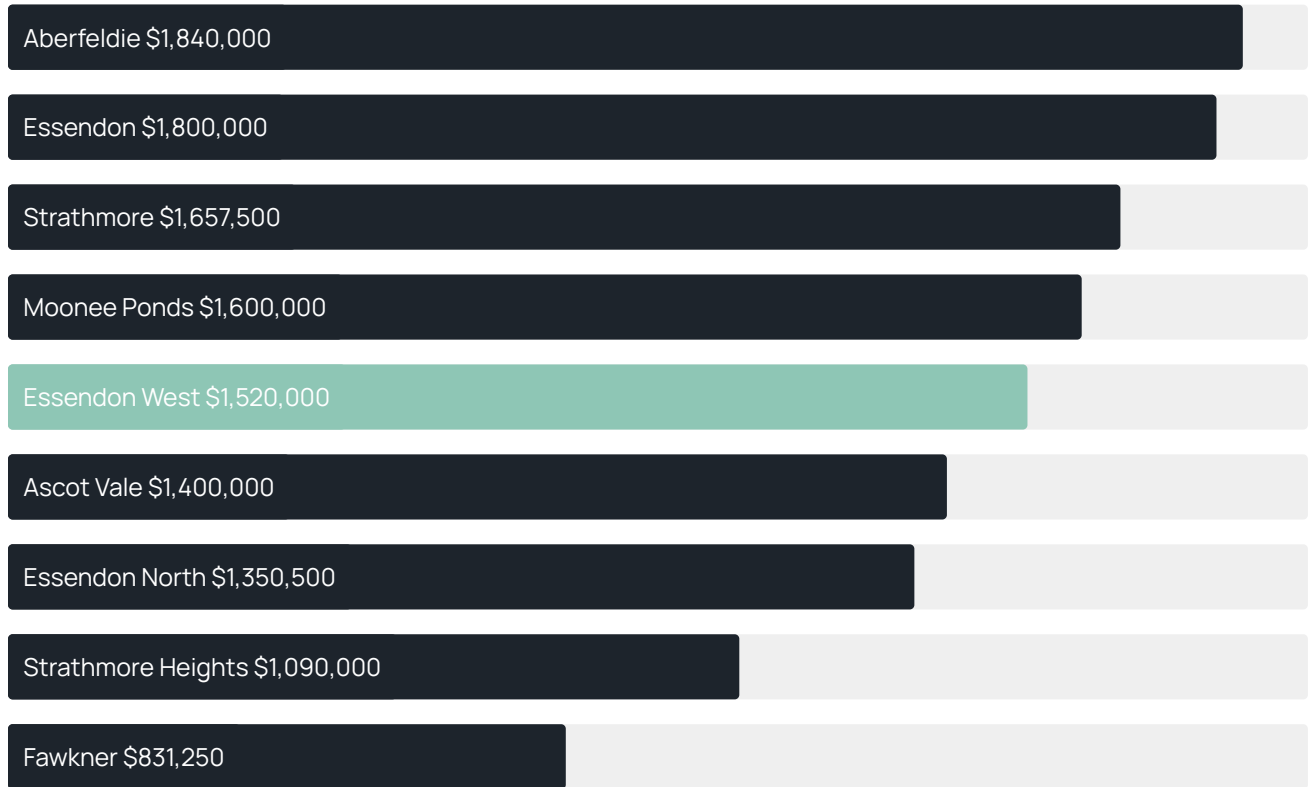
Quarterly price change

1.38% ↑

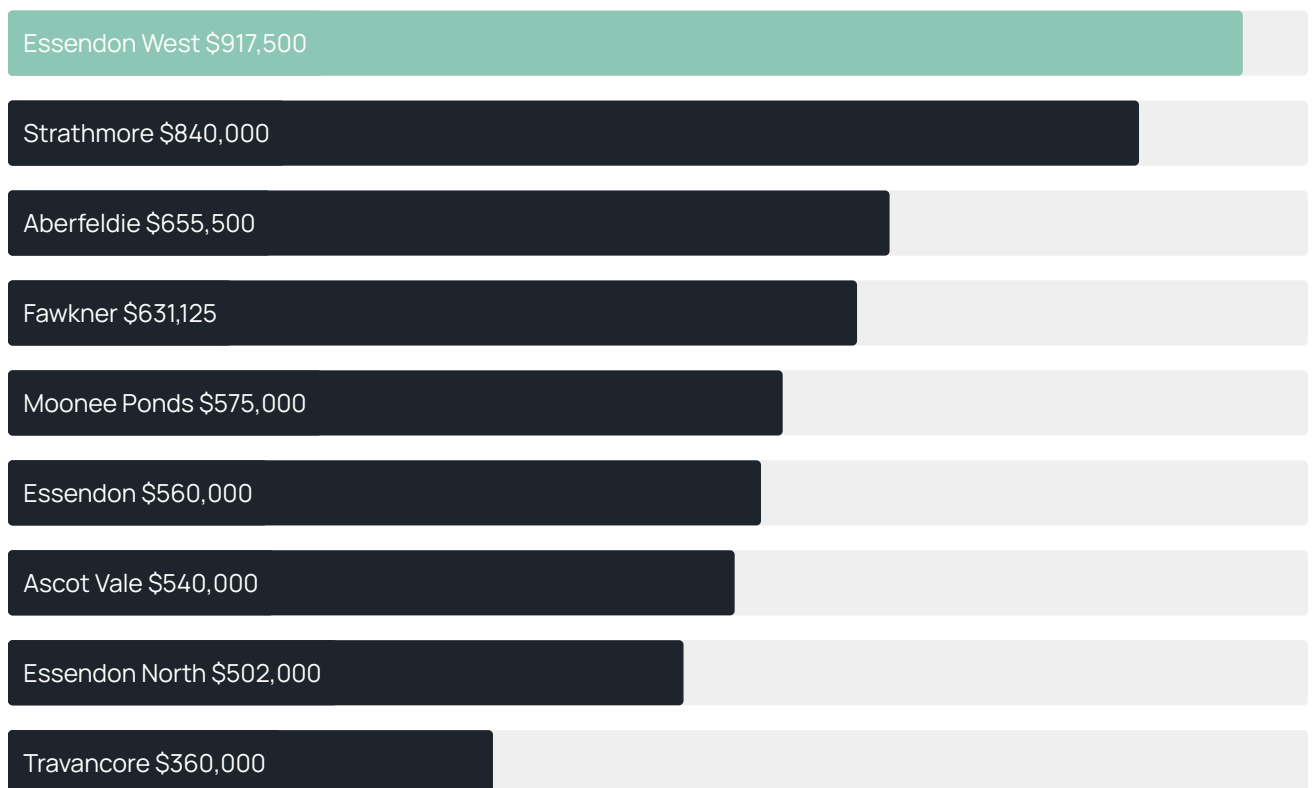
Quarterly price change¹




Median house price¹



Median unit price¹



Sale method²



Auction clearance rate³

14.29%

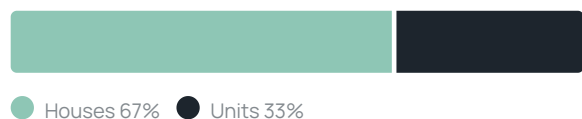
Jellis Craig average inspection attendance per listing⁴

groups

Average hold period¹

4.8 years

Dwelling type⁵



Ownership⁵



Population⁵

1,559

Median asking rent¹

\$720 per week

Population growth⁵

8.34%

Rental yield¹

2.63%

Median age⁵

39 years











Median household size⁵

2.7 people











ESSENDON WEST SUBURB REPORT

Recent Essendon West sales








Discover a snapshot of the most recent results for this suburb, to view the full 12 months of sales history, please go to jellisraig.com.au/suburb-reports

Address	Bedrooms	Type	Price	Sold
 1/63 Hampton Rd Essendon West	4	Townhouse	\$930,000	28 Feb 2026
 4/14 Hampton Rd Essendon West	2	Unit	\$585,000	03 Feb 2026
 384 Buckley St Essendon West	3	Land	\$992,500	18 Nov 2025
 440 Buckley St Essendon West	4	House	\$1,350,000	16 Oct 2025
 1/428 Buckley St Essendon West	2	Unit	\$685,000	09 Oct 2025
 3/14 Hampton Rd Essendon West	2	Flat/Unit/Apartment	\$580,000	29 Sep 2025
 30 View St Essendon West	4	House	\$1,610,000	20 Sep 2025
 34 Clydebank Rd Essendon West	4	House	\$1,225,000	16 Sep 2025
 38 Afton St Essendon West	4	House	\$1,640,000	12 Sep 2025
 19a Ruby St Essendon West	4	House	\$1,900,000	06 Sep 2025

ESSENDON WEST SUBURB REPORT

Address	Bedrooms	Type	Price	Sold
 21 Rosehill Rd Essendon West	4	Townhouse	\$1,550,000	30 Aug 2025
 15 Garnet St Essendon West	4	House	\$1,600,000	29 Aug 2025
 2/3 Diamond St Essendon West	3	Flat/Unit/Apartment	\$790,000	14 Aug 2025
 2/21 Hampton Rd Essendon West	3	Townhouse	\$935,000	09 Aug 2025
 2/430 Buckley St Essendon West	3	Villa	\$900,000	07 Aug 2025
 5 Clydebank Rd Essendon West	4	House	\$1,300,000	05 Jul 2025
 6 Clydebank Rd Essendon West	3	House	\$1,320,000	05 Jul 2025
 6 Bourke St Essendon West	3	House	\$825,000	25 Jun 2025
 29 Rosehill Rd Essendon West	5	House	\$1,987,500	24 Jun 2025
 2/442 Buckley St Essendon West	3	House	\$980,000	23 Jun 2025

ESSENDON WEST SUBURB REPORT

Address	Bedrooms	Type	Price	Sold
 19a Hampton Rd Essendon West	4	House	\$2,000,000	15 Jun 2025
 22 Emerald St Essendon West	4	House	\$2,735,000	04 Jun 2025
 1/27 Hampton Rd Essendon West	3	Unit	\$820,000	24 May 2025
 3/29 Ruby St Essendon West	4	Townhouse	\$1,060,000	21 May 2025
 16 Clydebank Rd Essendon West	3	House	\$1,175,000	12 Apr 2025
 4/442 Buckley St Essendon West	3	Townhouse	\$985,000	08 Apr 2025
 36 Ruby St Essendon West	3	House	\$840,000	08 Apr 2025



Jellis Craig Moonee Valley
Level 1, 1070 Mt Alexander Road, Essendon
03 9379 2000

Jellis Craig acknowledges and pays our respects to the Bunurong People, the Wadawurrung People, the Dja Dja Wurrung People and the Wurundjeri People as the Traditional Owners and original custodians of the lands on which Jellis Craig operates.

Data is current as of PDF generation date 01/04/2026

- 1 Property Data Online, updated quarterly for the past 12 months
- 2 Property Data Online, updated daily for the past 12 months
- 3 Property Data Online, updated daily for the past quarter
- 4 Jellis Craig's average inspection attendance per listing (houses) over the last 12 months, updated daily
- 5 2021 Australian Census
- 6 Property Data Online, updated daily

This publication contains data, analytics, statistics and other information supplied by PROPERTYDATAONLINE PTY LTD (PropertyData). The data provided in this publication is of a general nature and should not be construed as specific advice or relied upon in lieu of appropriate professional advice.

PropertyData relies upon data supplied by third parties and while the data is checked and reviewed, PropertyData does not warrant the accuracy or completeness of the information to the full extent permitted by the law and excludes all loss or damage howsoever arising (including through negligence) in connection with the data supplied by PropertyData. The State of Victoria owns the copyright in the Property Sales Data and reproduction of that data in any way without the consent of the State of Victoria will constitute a breach of the Copyright Act 1968 (cth). The State of Victoria does not warrant the accuracy or completeness of the Property Sales Data and any person using or relying upon such information does so on the basis that the State of Victoria accepts no responsibility or liability whatsoever for any errors, faults, defects or omissions in the information supplied.