



# Hawthorn East Suburb Report



Your connection to property insights



**JellisCraig**

HAWTHORN EAST SUBURB REPORT

Median house price<sup>1</sup>

Median

\$2.53m

Quarterly price change

-0.09% ↓

Median unit price<sup>1</sup>

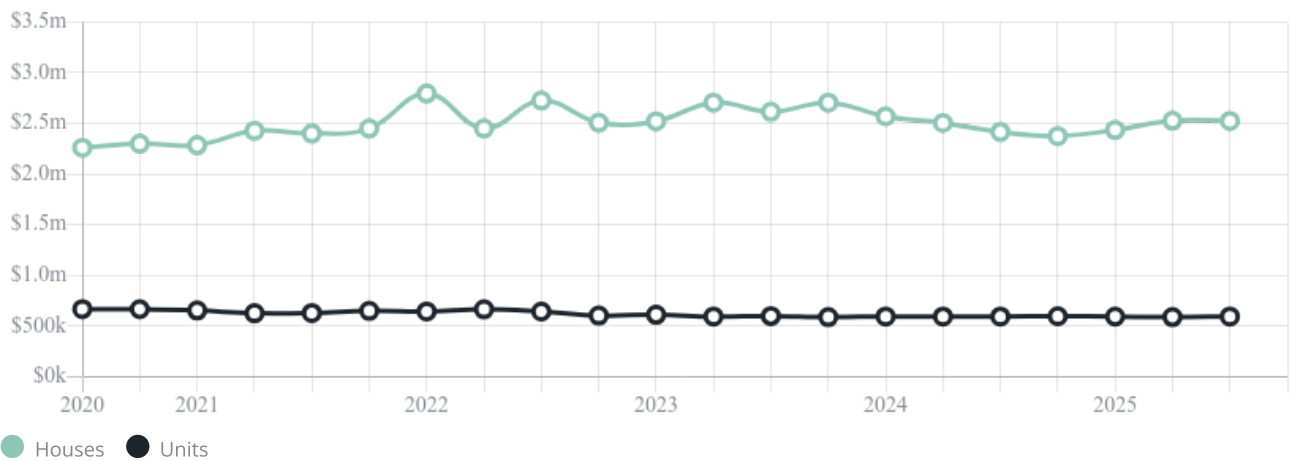
Median

\$596k

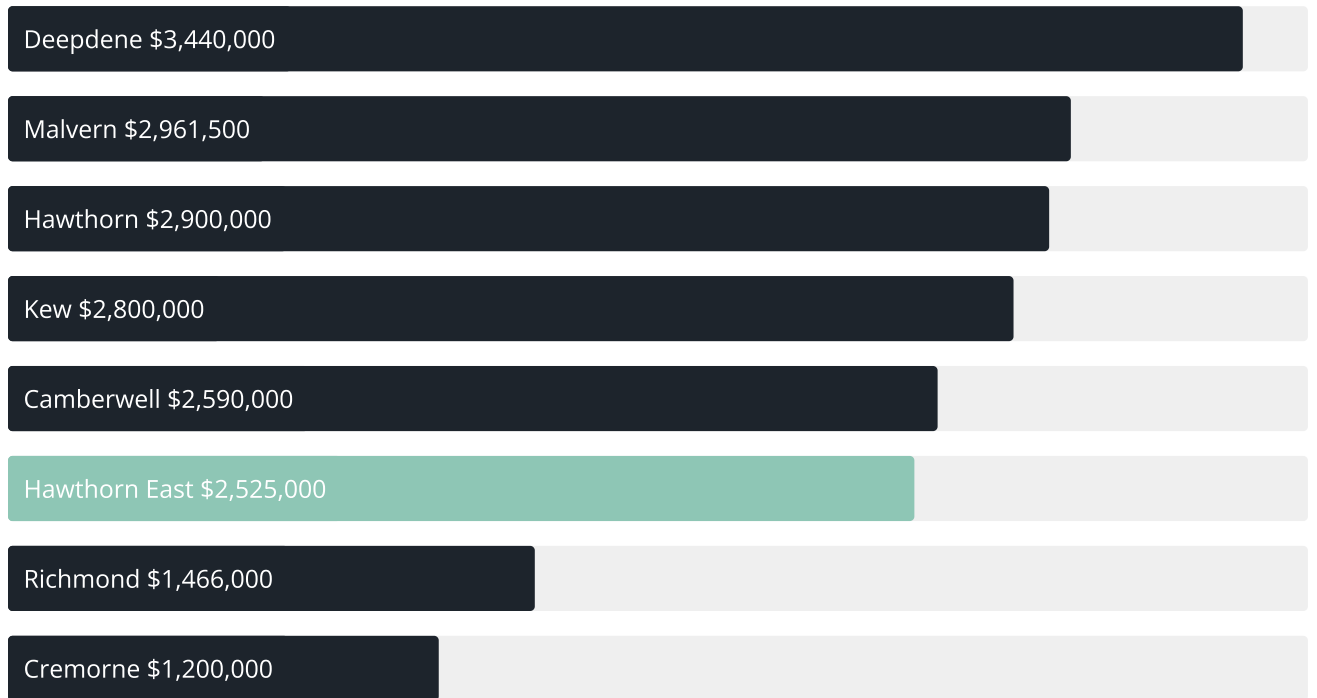
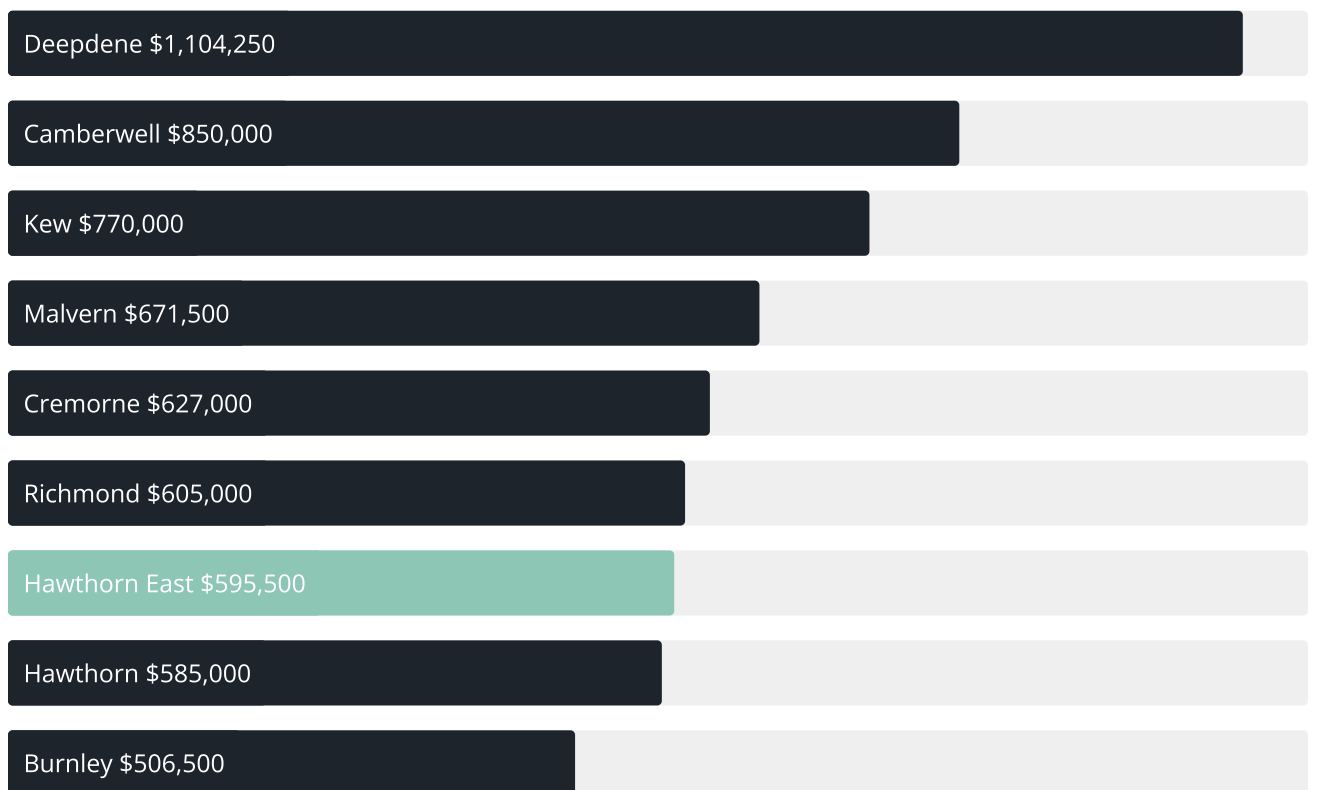
Quarterly price change

0.93% ↑

Quarterly price change<sup>1</sup>



## HAWTHORN EAST SUBURB REPORT

Median house price<sup>1</sup>Median unit price<sup>1</sup>

Sale method<sup>2</sup>Auction clearance rate<sup>3</sup>

72.09%

Median days on market<sup>3</sup>

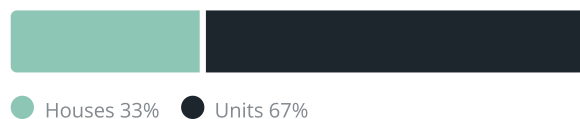
27 days

Jellis Craig average inspection attendance per listing<sup>4</sup>

27 groups

Average hold period<sup>1</sup>

7.3 years

Dwelling type<sup>5</sup>Population<sup>5</sup>

14,834

Population growth<sup>5</sup>

3.58%

Median age<sup>5</sup>

36 years

Ownership<sup>5</sup>Median asking rent<sup>1</sup>

\$990 per week

Rental yield<sup>1</sup>

1.92%











Median household size<sup>5</sup>

2.3 people











## HAWTHORN EAST SUBURB REPORT

## Recent Hawthorn East sales











Discover a snapshot of the most recent results for this suburb, to view the full 12 months of sales history, please go to [jellisicraig.com.au/suburb-reports](https://jellisicraig.com.au/suburb-reports)

Address	Bedrooms	Type	Price	Sold
 10 Myrniong Gr Hawthorn East	4	House	\$3,750,000	16 Dec 2025
 2/745-755 Burwood Rd Hawthorn East	3	Townhouse	\$1,306,000	06 Dec 2025
 417/2 Eastern Pl Hawthorn East	1	Unit	\$120,000	03 Dec 2025
 3/109 Victoria Rd Hawthorn East	2	Apartment	\$537,500	29 Nov 2025
 5/348 Riversdale Rd Hawthorn East	2	Apartment	\$868,000	29 Nov 2025
 LG2/55 Camberwell Rd Hawthorn East	1	Strata Unit/Flat	\$472,500	28 Nov 2025
 5/827 Burwood Rd Hawthorn East	2	Apartment	\$570,000	27 Nov 2025
 136 Rathmines Rd HAWTHORN EAST	4	House	\$4,000,000	27 Nov 2025
 203/38 Harold St Hawthorn East	1	Apartment	\$457,500	25 Nov 2025
 204/32 Lilydale Gr Hawthorn East	1	Strata Unit/Flat	\$330,000	24 Nov 2025

## HAWTHORN EAST SUBURB REPORT

Address	Bedrooms	Type	Price	Sold
 311/2 Eastern Pl Hawthorn East	1	Apartment	\$120,500	15 Nov 2025
 7/13 Grandview Gr Hawthorn East	3	Apartment	\$1,165,000	15 Nov 2025
 2/2 Hastings Rd Hawthorn East	3	House	\$2,330,000	15 Nov 2025
 306/2a Montrose Pl Hawthorn East	2	Apartment	\$550,000	11 Nov 2025
 109/2 Eastern Pl Hawthorn East	1	Apartment	\$115,000	10 Nov 2025
 1 Anderson Rd Hawthorn East	3	House	\$2,005,000	10 Nov 2025
 4/13 Grandview Gr Hawthorn East	2	Townhouse	\$858,000	08 Nov 2025
 14 Ryeburne Av Hawthorn East	4	House	\$3,900,000	08 Nov 2025
 514/4-14 Burke Av Hawthorn East	1	Apartment	\$503,000	05 Nov 2025
 7/35 Camberwell Rd Hawthorn East	2	Strata Unit/Flat	\$690,000	31 Oct 2025

## HAWTHORN EAST SUBURB REPORT

Address	Bedrooms	Type	Price	Sold
 UG7/35 Camberwell Rd Hawthorn East	2	Apartment	\$690,000	31 Oct 2025
 1303/480 Riversdale Rd Hawthorn East	3	Apartment	\$1,820,000	31 Oct 2025
 4/11 Auburn Gr Hawthorn East	2	Unit	\$709,000	31 Oct 2025
 203/20 Camberwell Rd Hawthorn East	1	Apartment	\$338,000	30 Oct 2025
 38 Fletcher St Hawthorn East	3	House	\$2,226,000	29 Oct 2025
 6/102 Camberwell Rd Hawthorn East	3	Apartment	\$735,000	28 Oct 2025
 305/20 Camberwell Rd Hawthorn East	2	Strata Unit/Flat	\$650,000	27 Oct 2025
 7 Havelock Rd Hawthorn East	3	Townhouse	\$1,482,000	25 Oct 2025
 4a Beaconsfield Rd Hawthorn East	3	Flat/Unit/Apartment	\$2,800,000	25 Oct 2025
 20a Kaikoura Av HAWTHORN EAST	3	Townhouse	\$1,585,000	25 Oct 2025





**Jellis Craig Hawthorn**

Level 4, 248 Burwood Road, Hawthorn  
03 9810 5000

Jellis Craig acknowledges and pays our respects to the Bunurong People, the Wadawurrung People, the Dja Dja Wurrung People and the Wurundjeri People as the Traditional Owners and original custodians of the lands on which Jellis Craig operates.



Data is current as of PDF generation date 08/01/2026

- 1 Property Data Online, updated quarterly for the past 12 months
- 2 Property Data Online, updated daily for the past 12 months
- 3 Property Data Online, updated daily for the past quarter
- 4 Jellis Craig's average inspection attendance per listing (houses) over the last 12 months, updated daily
- 5 2021 Australian Census
- 6 Property Data Online, updated daily

This publication contains data, analytics, statistics and other information supplied by PROPERTYDATAONLINE PTY LTD (PropertyData). The data provided in this publication is of a general nature and should not be construed as specific advice or relied upon in lieu of appropriate professional advice.

PropertyData relies upon data supplied by third parties and while the data is checked and reviewed, PropertyData does not warrant the accuracy or completeness of the information to the full extent permitted by the law and excludes all loss or damage howsoever arising (including through negligence) in connection with the data supplied by PropertyData. The State of Victoria owns the copyright in the Property Sales Data and reproduction of that data in any way without the consent of the State of Victoria will constitute a breach of the Copyright Act 1968 (cth). The State of Victoria does not warrant the accuracy or completeness of the Property Sales Data and any person using or relying upon such information does so on the basis that the State of Victoria accepts no responsibility or liability whatsoever for any errors, faults, defects or omissions in the information supplied.