



Kealba

Suburb Report



Your connection to property insights



JellisCraig

KEALBA SUBURB REPORT

Median house price¹

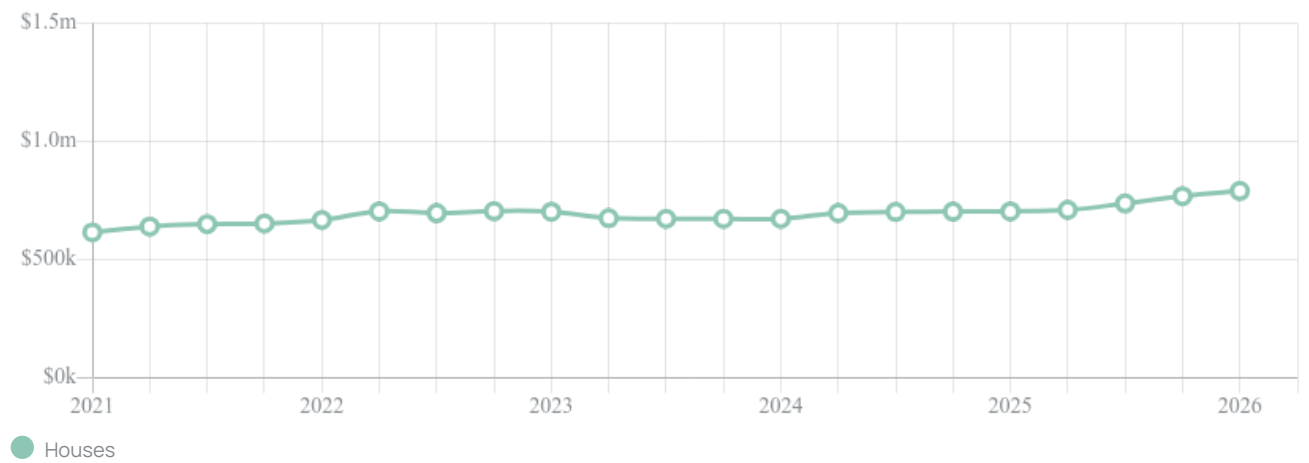
Median

\$790k

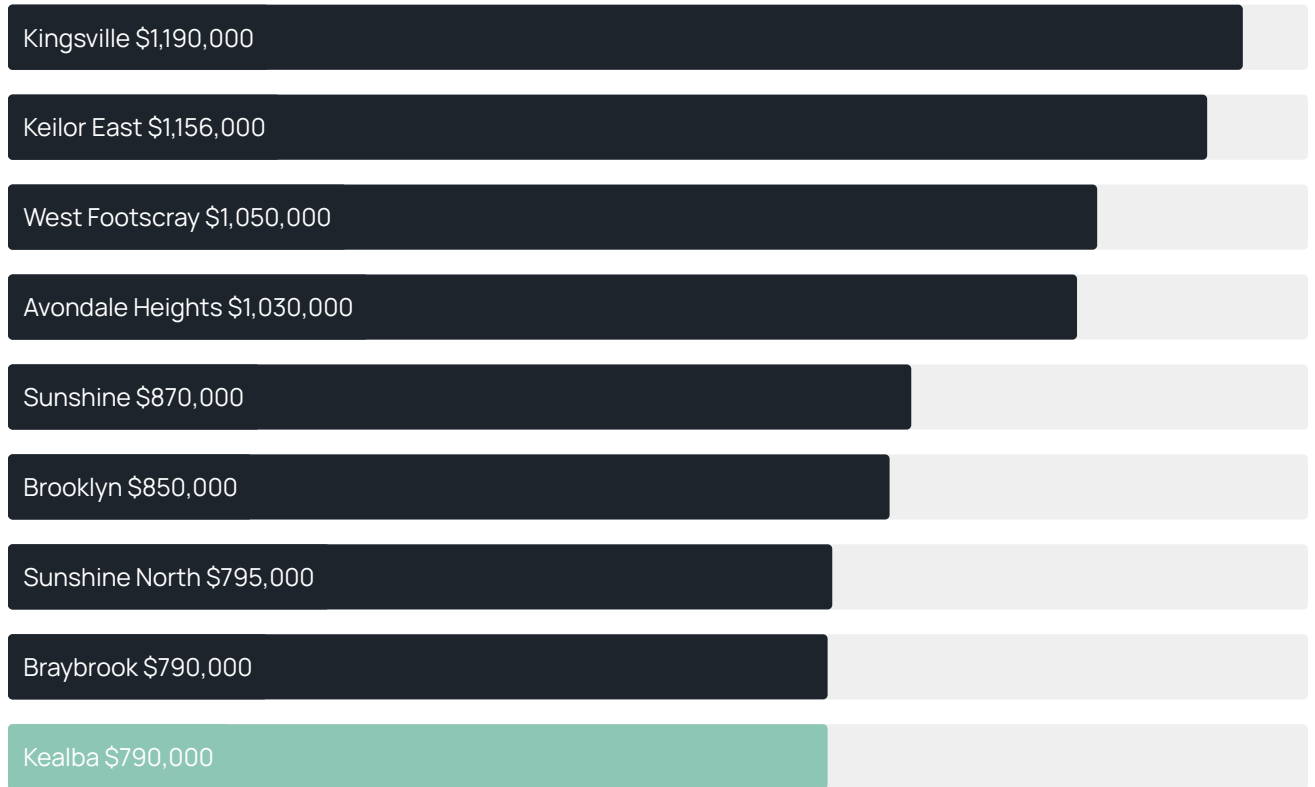
Quarterly price change

2.86% ↑

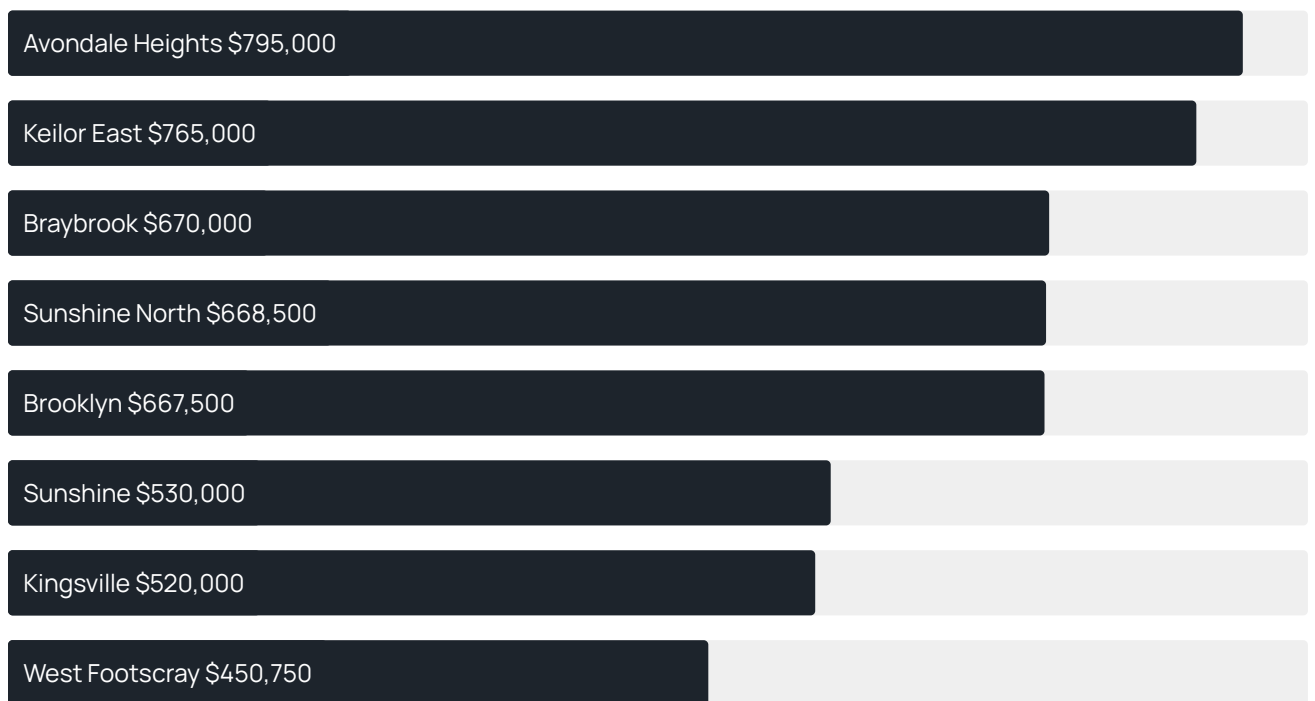
Quarterly price change¹



Median house price¹



Median unit price¹



Sale method²



Auction clearance rate³

85.71%

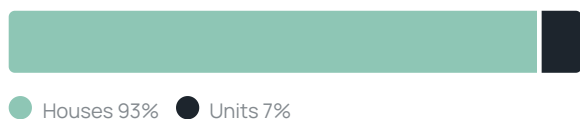
Median days on market³

29 days

Average hold period¹

9.5 years

Dwelling type⁵



Ownership⁵



Population⁵

3,226

Median asking rent¹

\$500 per week

Population growth⁵

1.00%

Rental yield¹

3.49%

Median age⁵

39 years











Median household size⁵

2.7 people











KEALBA SUBURB REPORT

Recent Kealba sales











Discover a snapshot of the most recent results for this suburb, to view the full 12 months of sales history, please go to jellisraig.com.au/suburb-reports

Address	Bedrooms	Type	Price	Sold
 15 Rowan Dr Kealba	4	House	\$875,000	30 May 2026
 71a Rowan Dr Kealba	2	Townhouse	\$615,000	30 May 2026
 25 Monarma Wlk Kealba	2	Unit	\$567,000	30 May 2026
 7 Kenton Pl Kealba	3	House	\$780,000	16 May 2026
 36 Driscolls Rd Kealba	3	House	\$805,000	11 May 2026
 11 Valewood Dr Kealba	3	House	\$871,000	09 May 2026
 3 Bellara Cr KEALBA	3	House	\$705,000	09 May 2026
 23 Brazilia Av Kealba	3	House	\$771,500	25 Apr 2026
 46 Bundeena Av KEALBA	4	House	\$955,000	09 Apr 2026
 45 Orbital Dr Kealba	5	House	\$1,720,000	04 Apr 2026

KEALBA SUBURB REPORT

Address	Bedrooms	Type	Price	Sold
 3 Ashleigh Ct Kealba	3	House	\$667,500	27 Mar 2026
 5 Bellara Cr Kealba	4	House	\$584,000	25 Mar 2026
 137 Rowan Dr Kealba	6	House	\$1,222,500	28 Feb 2026
 27 Bradwell St Kealba	3	House	\$800,000	25 Feb 2026
 6 Embank Ct Kealba	4	House	\$790,000	18 Feb 2026
 28 Valewood Dr Kealba	3	House	\$725,000	11 Feb 2026
 12 Woburn Cl Kealba	4	House	\$797,000	31 Jan 2026
 13 Elstree Ct Kealba	3	House	\$828,000	28 Jan 2026
 9 Dowling St Kealba	3	House	\$750,000	19 Jan 2026
 17 Rowan Dr Kealba	4	House	\$707,000	06 Dec 2025

KEALBA SUBURB REPORT

Address	Bedrooms	Type	Price	Sold
 48 Driscolls Rd KEALBA	4	House	\$830,000	06 Dec 2025
 12 Mcshane Dr Kealba	4	House	\$853,000	29 Nov 2025
 27 Valewood Dr Kealba	3	House	\$665,000	27 Nov 2025
 23 Monarma Wlk Kealba	2	Townhouse	\$580,000	15 Nov 2025
 12 Bradwell St Kealba	3	House	\$630,000	09 Nov 2025
 1 Bundeena Av KEALBA	3	House	\$752,000	08 Nov 2025
 6 Dowling St Kealba	3	House	\$749,000	08 Nov 2025
 15A Bellara Cr Kealba	4	House	\$720,000	06 Nov 2025
 23 Bradwell St Kealba	3	House	\$720,000	31 Oct 2025
 25 Orbital Dr Kealba	5	House	\$1,235,000	28 Oct 2025



Jellis Craig Moonee Valley
Level 1, 1070 Mt Alexander Road, Essendon
03 9379 2000

Jellis Craig acknowledges and pays our respects to the Bunurong People, the Wadawurrung People, the Dja Dja Wurrung People and the Wurundjeri People as the Traditional Owners and original custodians of the lands on which Jellis Craig operates.

Data is current as of PDF generation date 01/06/2026

- 1 Property Data Online, updated quarterly for the past 12 months
- 2 Property Data Online, updated daily for the past 12 months
- 3 Property Data Online, updated daily for the past quarter
- 4 Jellis Craig's average inspection attendance per listing (houses) over the last 12 months, updated daily
- 5 2021 Australian Census
- 6 Property Data Online, updated daily

This publication contains data, analytics, statistics and other information supplied by PROPERTYDATAONLINE PTY LTD (PropertyData). The data provided in this publication is of a general nature and should not be construed as specific advice or relied upon in lieu of appropriate professional advice.

PropertyData relies upon data supplied by third parties and while the data is checked and reviewed, PropertyData does not warrant the accuracy or completeness of the information to the full extent permitted by the law and excludes all loss or damage howsoever arising (including through negligence) in connection with the data supplied by PropertyData. The State of Victoria owns the copyright in the Property Sales Data and reproduction of that data in any way without the consent of the State of Victoria will constitute a breach of the Copyright Act 1968 (cth). The State of Victoria does not warrant the accuracy or completeness of the Property Sales Data and any person using or relying upon such information does so on the basis that the State of Victoria accepts no responsibility or liability whatsoever for any errors, faults, defects or omissions in the information supplied.