

JellisCraig

KEILOR EAST

Suburb Report

Know your neighbourhood.



KEILOR EAST SUBURB REPORT

Median House Price*

Median

\$1.10m

Quarterly Price Change

0.45% ↑

Median Unit Price*

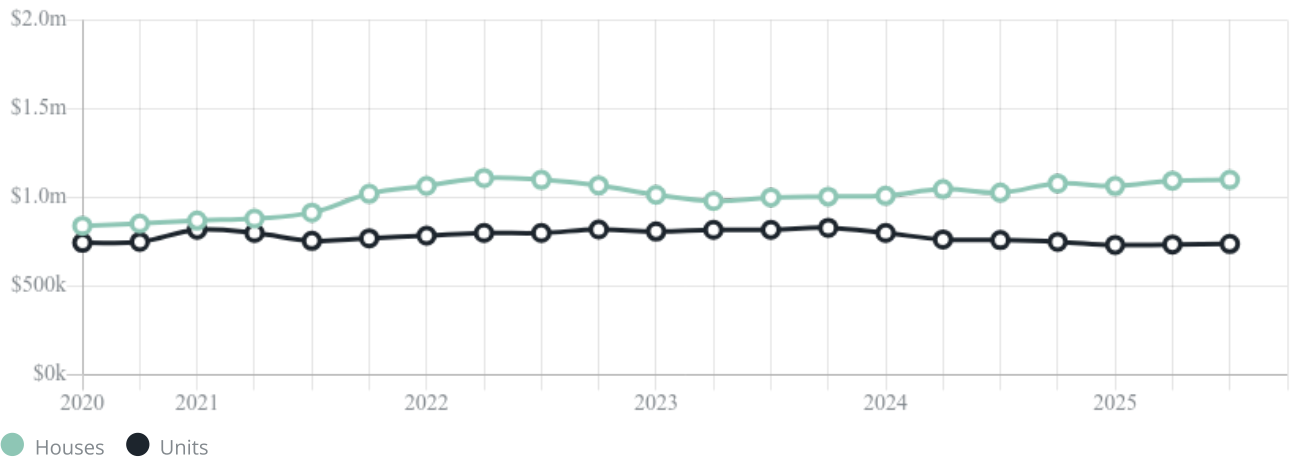
Median

\$738k

Quarterly Price Change

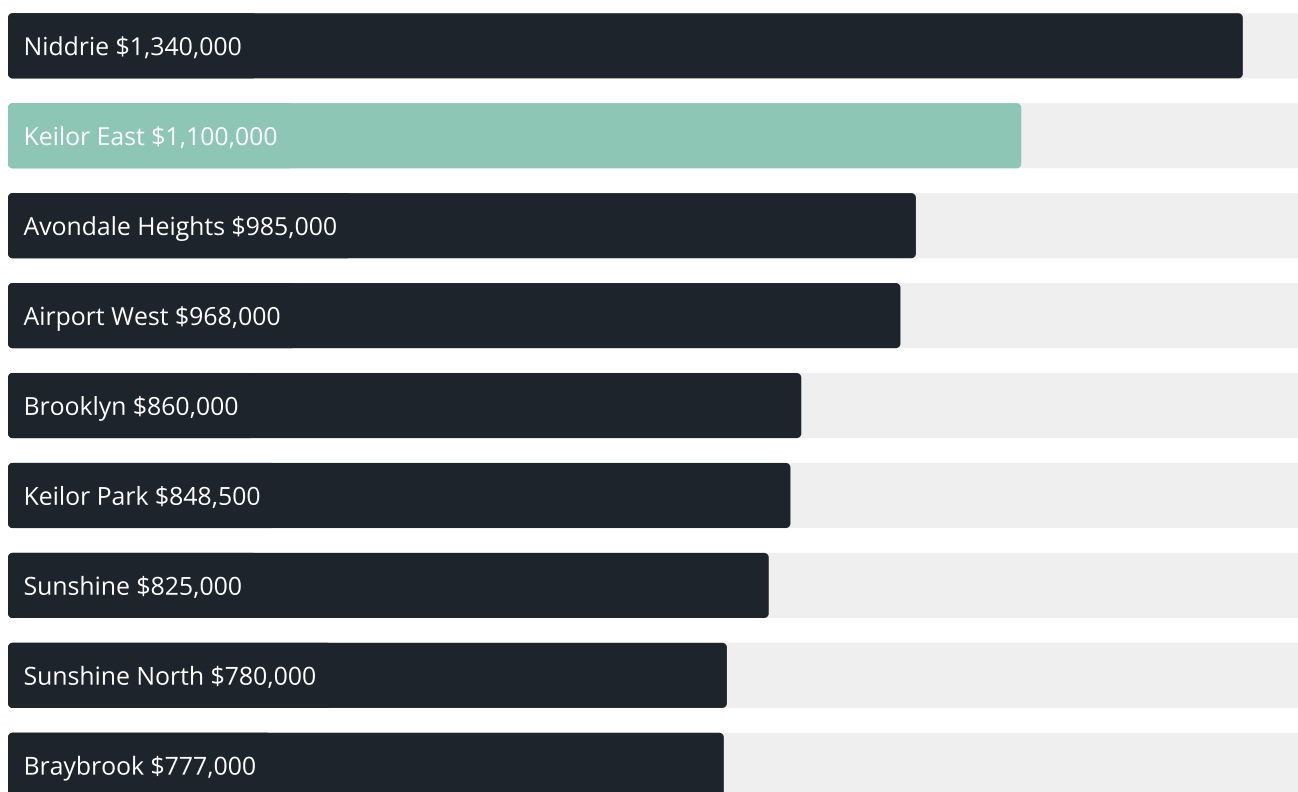
0.44% ↑

Quarterly Price Change*

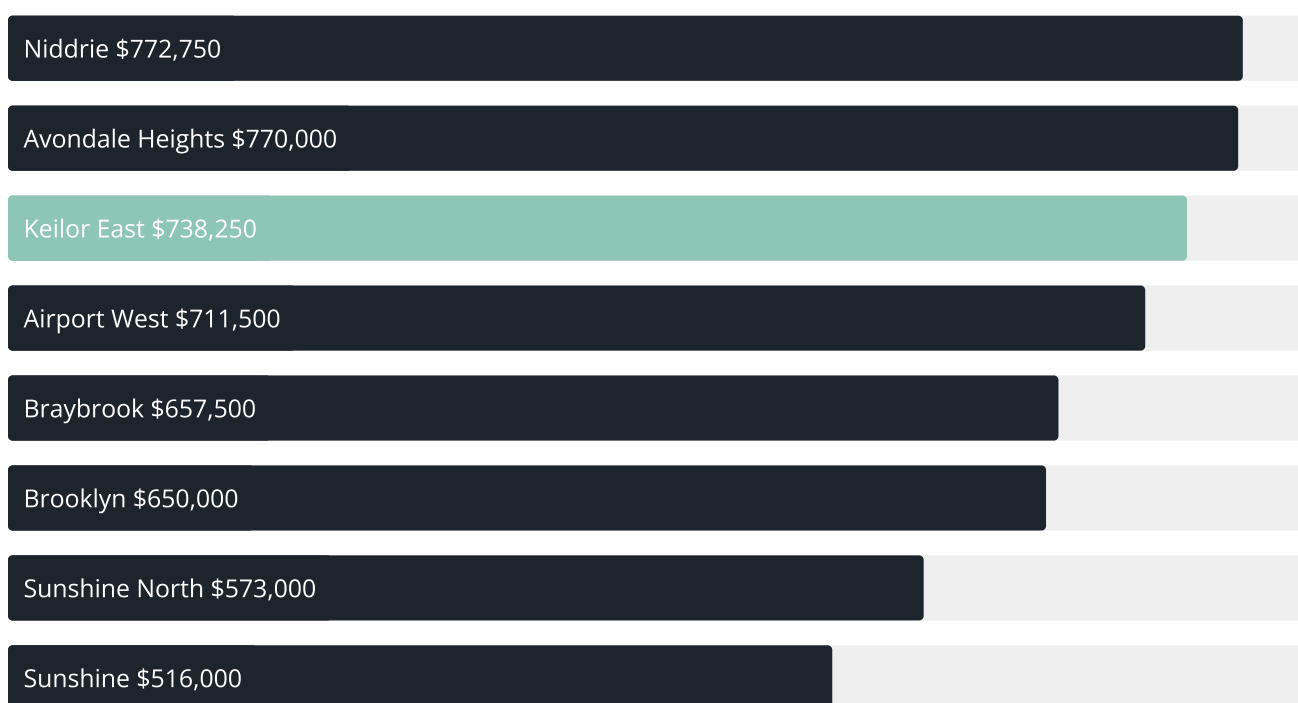


KEILOR EAST SUBURB REPORT

Median House Sale Price^{*}



Median Unit Sale Price^{*}



KEILOR EAST SUBURB REPORT

Sale Method^{*}Auction Clearance Rate^{*}

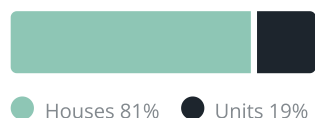
80.28%

Median Days on Market[^]

25 days

Average Hold Period^{*}

6.8 years

Dwelling Type[^]Ownership[^]Population[^]

15,078

Median Asking Rent per week^{*}

\$600

Population Growth[^]

3.89%

Rental Yield^{*}

2.89%

Median Age[^]











43 years

Median Household Size[^]











2.6 people

KEILOR EAST SUBURB REPORT











Discover a snapshot of the most recent results for this suburb, to view the full 12 months of sales history, please go to jellisrcraig.com.au/suburbinsights

Address	Bedrooms	Type	Price	Sold
 4 Grant Gr KEILOR EAST	4	Townhouse	\$1,100,000	24 Dec 2025
 68 Noga Av Keilor East	4	House	\$1,150,000	24 Dec 2025
 29 Judith St Keilor East	4	House	\$1,380,000	20 Dec 2025
 6/47-49 Parkside Av Keilor East	2	Unit	\$622,000	18 Dec 2025
 13 Collins Cl Keilor East	3	House	\$1,100,000	13 Dec 2025
 16 Gungarlan Dr Keilor East	3	Townhouse	\$981,000	13 Dec 2025
 13a Regent St Keilor East	3	House	\$972,000	13 Dec 2025
 87 Arcade Way Keilor East	4	House	\$1,170,000	13 Dec 2025
 68a The Crossway Keilor East	3	House	\$1,025,000	13 Dec 2025
 1a Wingara Av Keilor East	3	House	\$1,205,000	13 Dec 2025

KEILOR EAST SUBURB REPORT

Address	Bedrooms	Type	Price	Sold
 81 Noga Av Keilor East	4	House	\$1,260,000	11 Dec 2025
 21 Tuppal Pl Keilor East	3	House	\$985,000	08 Dec 2025
 4 Norwood Dr Keilor East	5	House	\$1,215,000	06 Dec 2025
 15 Neal St Keilor East	4	House	\$1,300,000	06 Dec 2025
 61A Nyah St Keilor East	4	House	\$1,356,000	06 Dec 2025
 10 Medway Rd Keilor East	4	House	\$1,335,000	29 Nov 2025
 21 Paul Av Keilor East	3	House	\$1,230,000	29 Nov 2025
 1/67 Milleara Rd Keilor East	2	Unit	\$661,000	28 Nov 2025
 18a Neal St Keilor East	4	House	\$1,560,000	27 Nov 2025
 2/18 Paul Av Keilor East	4	House	\$1,400,000	24 Nov 2025

KEILOR EAST SUBURB REPORT

Address	Bedrooms	Type	Price	Sold
 1/26 Dinah Pde Keilor East	3	Unit	\$680,000	22 Nov 2025
 20 West Gateway Keilor East	4	House	\$790,000	22 Nov 2025
 1 Devon Av Keilor East	4	House	\$1,180,000	22 Nov 2025
 1/50 Berembong Dr Keilor East	3	House	\$630,000	22 Nov 2025
 15 Ash Gr KEILOR EAST	3	House	\$895,000	22 Nov 2025
 2/28 Neville St Keilor East	3	Villa	\$670,000	22 Nov 2025
 17 The Crossway Keilor East	4	House	\$1,196,000	20 Nov 2025
 3/10 Tuppal Pl Keilor East	3	Townhouse	\$850,000	19 Nov 2025
 40A Wonganella Dr Keilor East	1	House	\$400,000	17 Nov 2025
 115 Quinn Gr Keilor East	4	House	\$1,420,000	16 Nov 2025



Moonee Valley Office
Level 1, 1070 Mt Alexander Road, Essendon
03 9379 2000

jellisraig.com.au

Data is current as of PDF generation date 01/01/2026

* Updated Quarterly for the past 12 months

^ Updated daily for the past quarter

~ Updated daily: 33 recent results.

This publication contains data, analytics, statistics and other information supplied by PROPERTYDATAONLINE PTY LTD (PropertyData). The data provided in this publication is of a general nature and should not be construed as specific advice or relied upon in lieu of appropriate professional advice.

PropertyData relies upon data supplied by third parties and while the data is checked and reviewed, PropertyData does not warrant the accuracy or completeness of the information to the full extent permitted by the law and excludes all loss or damage howsoever arising (including through negligence) in connection with the data supplied by PropertyData. The State of Victoria owns the copyright in the Property Sales Data and reproduction of that data in any way without the consent of the State of Victoria will constitute a breach of the Copyright Act 1968 (cth). The State of Victoria does not warrant the accuracy or completeness of the Property Sales Data and any person using or relying upon such information does so on the basis that the State of Victoria accepts no responsibility or liability whatsoever for any errors, faults, defects or omissions in the information supplied.