



Keilor East

Suburb Report



Your connection to property insights



JellisCraig

KEILOR EAST SUBURB REPORT

Median house price¹

Median

\$1.16m

Quarterly price change

3.21% ↑

Median unit price¹

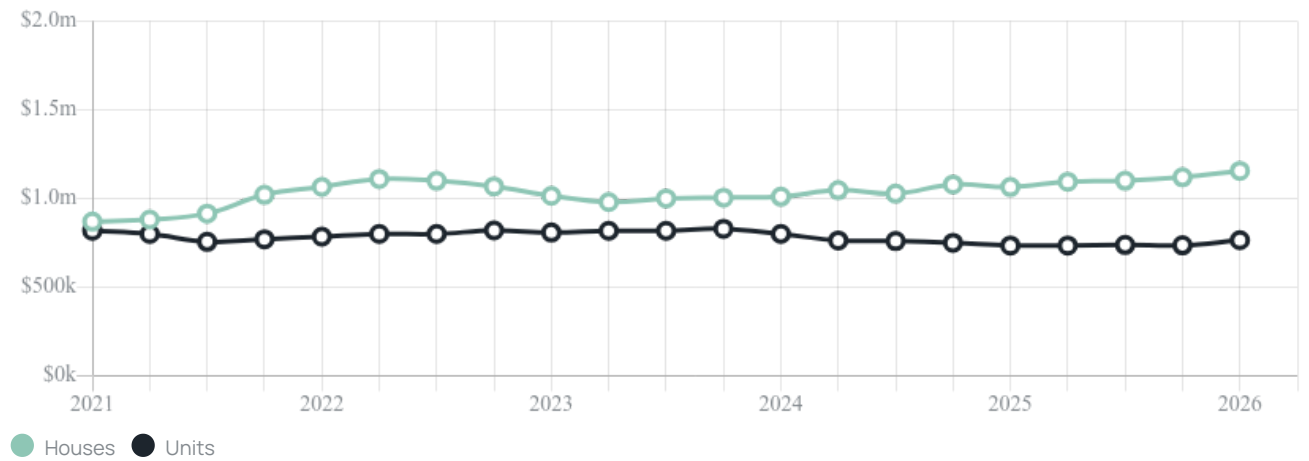
Median

\$765k

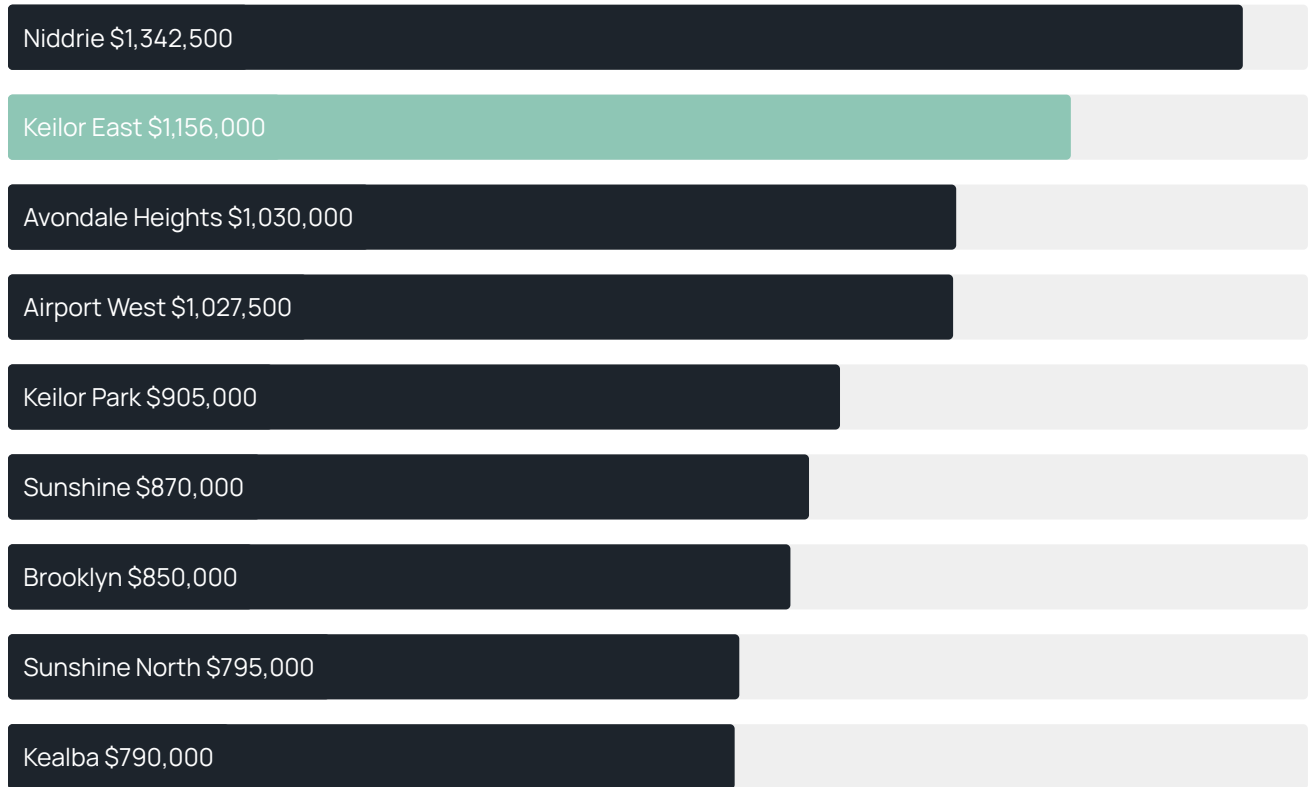
Quarterly price change

3.97% ↑

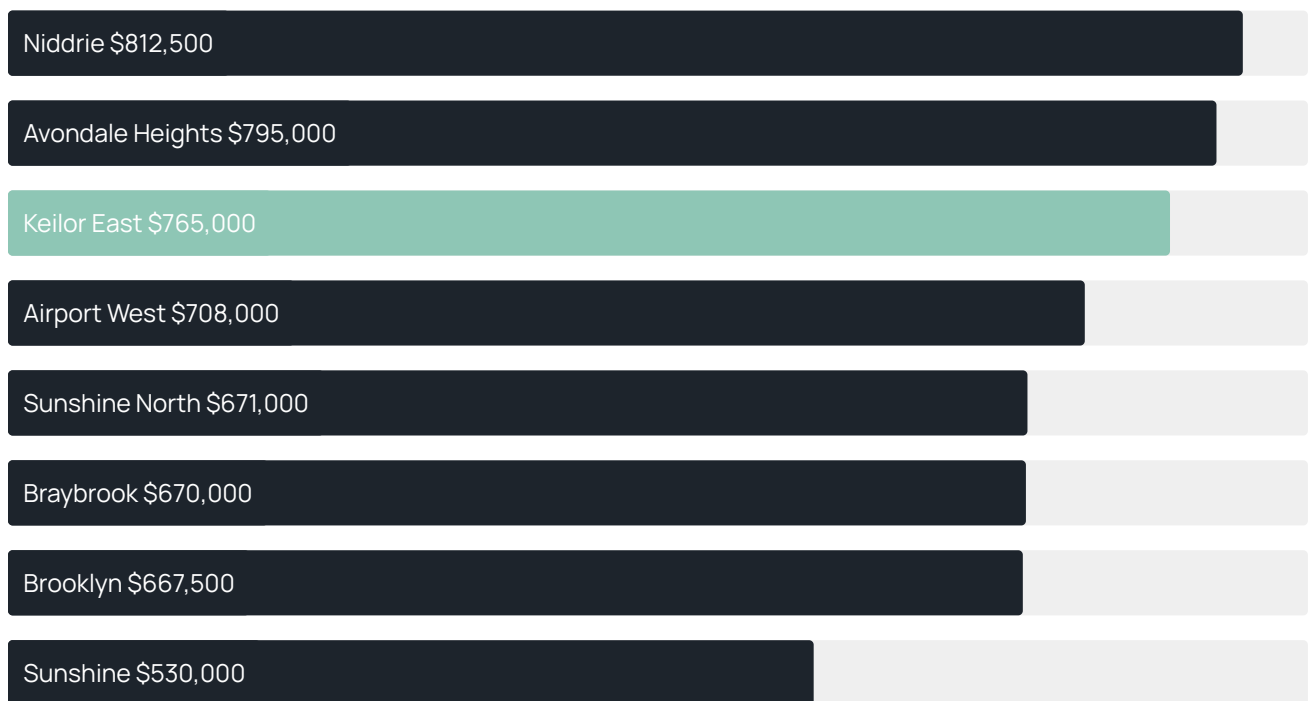
Quarterly price change¹



Median house price¹



Median unit price¹



Sale method²



● Auction 83%
● Private 17%

Auction clearance rate³

77.59%

Median days on market³

26 days

Average hold period¹

6.8 years

Dwelling type⁵



● Houses 81% ● Units 19%

Ownership⁵



● Owned outright 49% ● Mortgaged 35% ● Rented 16%

Population⁵

15,078

Median asking rent¹

\$605 per week

Population growth⁵

3.89%

Rental yield¹

2.89%

Median age⁵

43 years











Median household size⁵

2.6 people











KEILOR EAST SUBURB REPORT

Recent Keilor East sales











Discover a snapshot of the most recent results for this suburb, to view the full 12 months of sales history, please go to jellisCraig.com.au/suburb-reports

Address	Bedrooms	Type	Price	Sold
 108 Noga Av Keilor East	4	House	\$1,570,000	25 May 2026
 74 David Av Keilor East	3	House	\$1,230,000	23 May 2026
 6 Wingara Av Keilor East	3	House	\$1,212,000	18 May 2026
 4/19-21 Mcpherson St Keilor East	2	Unit	\$560,000	18 May 2026
 61 Nyah St Keilor East	4	House	\$1,340,000	16 May 2026
 10 Rim Cross Dr Keilor East	4	House	\$945,000	15 May 2026
 54 Quinn Gr Keilor East	3	House	\$1,260,000	14 May 2026
 16 Grantchester Av Keilor East	3	House	\$995,000	14 May 2026
 20 Wunnamurra Dr Keilor East	4	House	\$1,025,000	07 May 2026
 14 Cohen St Keilor East	3	House	\$1,200,000	02 May 2026

KEILOR EAST SUBURB REPORT

Address	Bedrooms	Type	Price	Sold
 11 Darling Cl Keilor East	5	House	\$1,340,000	02 May 2026
 50 Moyangul Dr Keilor East	3	House	\$968,000	02 May 2026
 155 Milleara Rd Keilor East	4	House	\$720,000	30 Apr 2026
 18/24 Craig St Keilor East	3	Townhouse	\$790,000	29 Apr 2026
 21 Wonganella Dr Keilor East	3	House	\$990,000	29 Apr 2026
 8 Dorset Av Keilor East	4	House	\$1,050,000	27 Apr 2026
 8a Nyah St Keilor East	4	House	\$1,600,000	27 Apr 2026
 2/19 Pennington St Keilor East	3	Townhouse	\$795,000	26 Apr 2026
 49 Clarks Rd Keilor East	4	House	\$1,135,000	18 Apr 2026
 26 Rim Cross Dr Keilor East	3	House	\$800,000	17 Apr 2026

KEILOR EAST SUBURB REPORT

Address	Bedrooms	Type	Price	Sold
 34 St Bernards Dr Keilor East	3	House	\$980,000	16 Apr 2026
 110a Noga Av Keilor East	4	House	\$1,590,000	15 Apr 2026
 100 Rosehill Rd Keilor East	4	House	\$1,240,000	15 Apr 2026
 16 Quinn Gr Keilor East	3	House	\$1,111,000	11 Apr 2026
 1/23 Neville St Keilor East	2	Townhouse	\$746,000	11 Apr 2026
 19a Gungarlan Dr Keilor East	4	House	\$1,237,000	04 Apr 2026
 76 The Crossway Keilor East	3	House	\$995,000	02 Apr 2026
 16a Paul Av Keilor East	4	House	\$930,000	31 Mar 2026
 39A Wingara Av Keilor East	3	House	\$1,150,000	28 Mar 2026
 86 Prospect Dr Keilor East	3	House	\$1,040,000	28 Mar 2026



Jellis Craig Moonee Valley
Level 1, 1070 Mt Alexander Road, Essendon
03 9379 2000

Jellis Craig acknowledges and pays our respects to the Bunurong People, the Wadawurrung People, the Dja Dja Wurrung People and the Wurundjeri People as the Traditional Owners and original custodians of the lands on which Jellis Craig operates.

Data is current as of PDF generation date 01/06/2026

- 1 Property Data Online, updated quarterly for the past 12 months
- 2 Property Data Online, updated daily for the past 12 months
- 3 Property Data Online, updated daily for the past quarter
- 4 Jellis Craig's average inspection attendance per listing (houses) over the last 12 months, updated daily
- 5 2021 Australian Census
- 6 Property Data Online, updated daily

This publication contains data, analytics, statistics and other information supplied by PROPERTYDATAONLINE PTY LTD (PropertyData). The data provided in this publication is of a general nature and should not be construed as specific advice or relied upon in lieu of appropriate professional advice.

PropertyData relies upon data supplied by third parties and while the data is checked and reviewed, PropertyData does not warrant the accuracy or completeness of the information to the full extent permitted by the law and excludes all loss or damage howsoever arising (including through negligence) in connection with the data supplied by PropertyData. The State of Victoria owns the copyright in the Property Sales Data and reproduction of that data in any way without the consent of the State of Victoria will constitute a breach of the Copyright Act 1968 (cth). The State of Victoria does not warrant the accuracy or completeness of the Property Sales Data and any person using or relying upon such information does so on the basis that the State of Victoria accepts no responsibility or liability whatsoever for any errors, faults, defects or omissions in the information supplied.