



Kilsyth

Suburb Report



Your connection to property insights



JellisCraig

KILSYTH SUBURB REPORT

Median house price¹

Median

\$829k

Quarterly price change

2.35% ↑

Median unit price¹

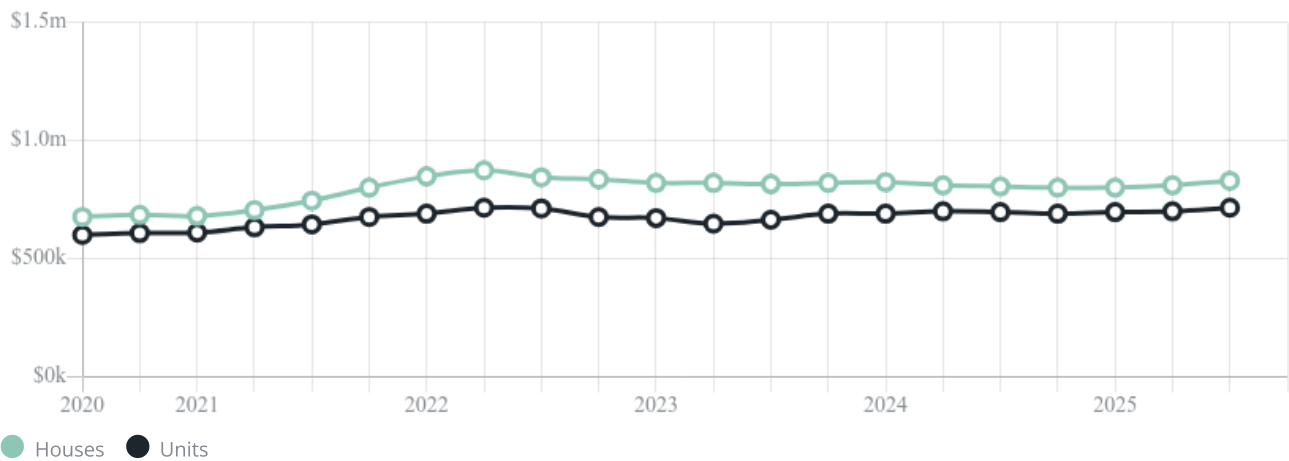
Median

\$715k

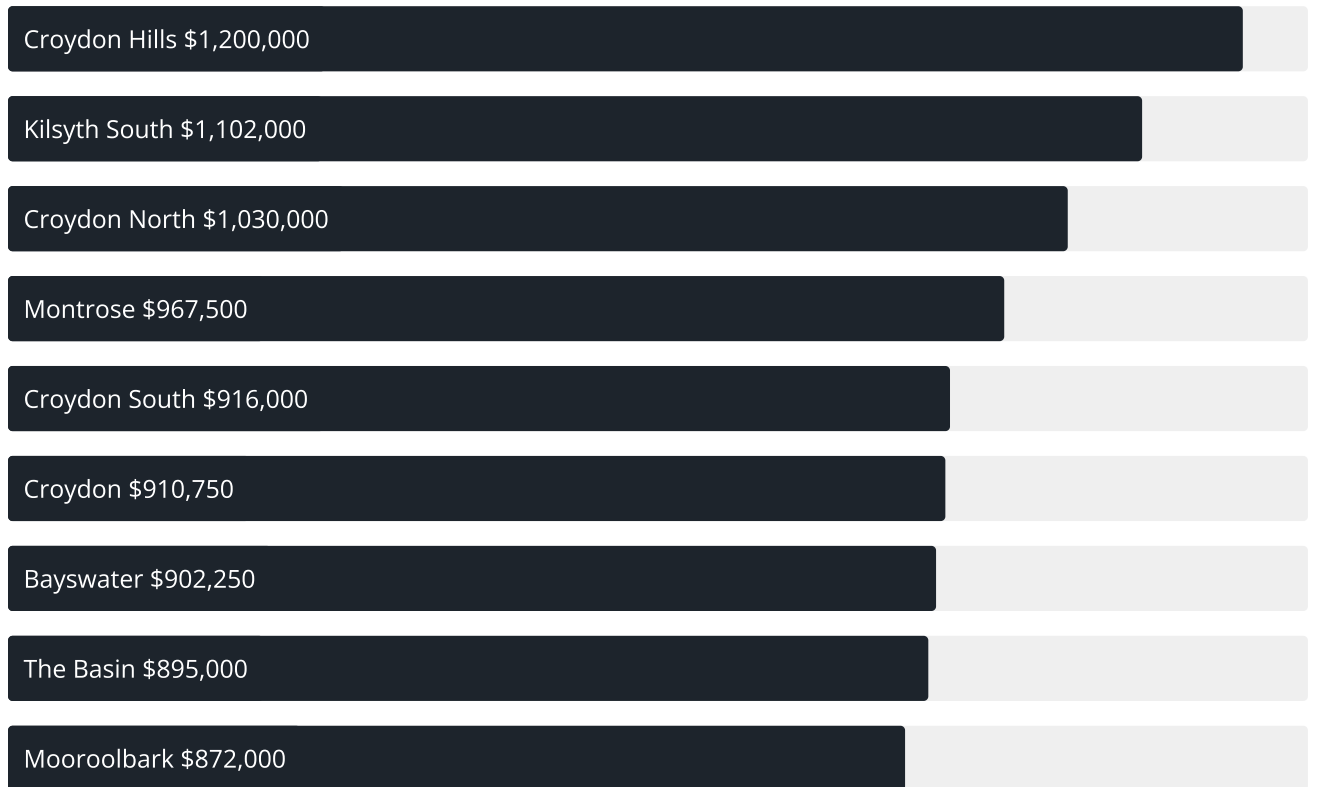

Quarterly price change

2.14% ↑

Quarterly price change¹



KILSYTH SUBURB REPORT

Median house price¹Median unit price¹

Sale method²

● Auction 7%
● Private 93%

Auction clearance rate³

60%

Median days on market³

24 days

Jellis Craig average inspection attendance per listing⁴

24 groups

Average hold period¹

6.5 years

Dwelling type⁵

● Houses 85% ● Units 15%

Ownership⁵

● Owned outright 35% ● Mortgaged 47% ● Rented 17%

Population⁵

11,699

Median asking rent¹

\$620 per week

Population growth⁵

7.42%

Rental yield¹

3.82%

Median age⁵

38 years











Median household size⁵

2.4 people











KILSYTH SUBURB REPORT

Recent Kilsyth sales











Discover a snapshot of the most recent results for this suburb, to view the full 12 months of sales history, please go to jellisraig.com.au/suburb-reports

Address	Bedrooms	Type	Price	Sold
 39 Alpine Way Kilsyth	4	House	\$1,470,000	07 Jan 2026
 5 Alamein Av Kilsyth	3	House	\$807,000	20 Dec 2025
 49 Churchill Way Kilsyth	2	House	\$715,000	18 Dec 2025
 2-4 Ervin Rd Kilsyth	4	House	\$1,105,000	17 Dec 2025
 28a Tamworth Rd Kilsyth	3	Unit	\$715,000	12 Dec 2025
 3/89 Liverpool Rd Kilsyth	3	Unit	\$655,000	10 Dec 2025
 280 Cambridge Rd Kilsyth	4	House	\$862,000	06 Dec 2025
 71A Timms Av Kilsyth	3	House	\$891,000	03 Dec 2025
 1/20 Birkenhead Dr Kilsyth	3	House	\$735,000	27 Nov 2025
 19a Landstrom Qdrnt Kilsyth	3	House	\$875,000	27 Nov 2025

KILSYTH SUBURB REPORT

Address	Bedrooms	Type	Price	Sold
 109 Cherylnne Cr Kilsyth	3	House	\$880,000	22 Nov 2025
 35 Kiloran Av Kilsyth	3	House	\$862,000	22 Nov 2025
 1/9 Bainbridge Ct Kilsyth	4	Townhouse	\$910,000	21 Nov 2025
 3/14 Glen Dhu Rd Kilsyth	2	Flat/Unit/Apartment	\$711,000	18 Nov 2025
 1/54 Glen Dhu Rd Kilsyth	3	Townhouse	\$793,000	18 Nov 2025
 33 Lomond Av Kilsyth	3	House	\$962,000	12 Nov 2025
 1/21 Milford St Kilsyth	5	Flat/Unit/Apartment	\$888,000	11 Nov 2025
 19 Gladesville Dr Kilsyth	4	House	\$985,000	11 Nov 2025
 3/5 Garden St Kilsyth	2	Unit	\$455,000	10 Nov 2025
 4/60 Durham Rd Kilsyth	1	Unit	\$601,500	10 Nov 2025

KILSYTH SUBURB REPORT

Address	Bedrooms	Type	Price	Sold
 11/662 Mt Dandenong Rd KILSYTH	3	Flat/Unit/Apartment	\$735,000	06 Nov 2025
 11/662-670 Mt Dandenong Rd Kilsyth	3	Unit	\$735,000	06 Nov 2025
 2/10 Fernbank Ct Kilsyth	3	House	\$850,000	05 Nov 2025
 15 Lena Gr Kilsyth	3	House	\$790,000	04 Nov 2025
 3/61 Lomond Av Kilsyth	3	Townhouse	\$723,000	03 Nov 2025
 1/15 Hawthory Rd Kilsyth	3	House	\$817,000	01 Nov 2025
 36 Glen Dhu Rd Kilsyth	3	House	\$870,000	30 Oct 2025
 3 Indy Cl Kilsyth	2	Townhouse	\$630,000	30 Oct 2025
 2/9 Bainbridge Ct Kilsyth	4	House	\$930,000	30 Oct 2025
 2/97 Liverpool Rd Kilsyth	2	Unit	\$646,000	30 Oct 2025



Jellis Craig Mooroolbark
46-52 Brice Avenue, Mooroolbark
(03) 9726 8888

Jellis Craig acknowledges and pays our respects to the Bunurong People, the Wadawurrung People, the Dja Dja Wurrung People and the Wurundjeri People as the Traditional Owners and original custodians of the lands on which Jellis Craig operates.



Data is current as of PDF generation date 08/01/2026

- 1 Property Data Online, updated quarterly for the past 12 months
- 2 Property Data Online, updated daily for the past 12 months
- 3 Property Data Online, updated daily for the past quarter
- 4 Jellis Craig's average inspection attendance per listing (houses) over the last 12 months, updated daily
- 5 2021 Australian Census
- 6 Property Data Online, updated daily

This publication contains data, analytics, statistics and other information supplied by PROPERTYDATAONLINE PTY LTD (PropertyData). The data provided in this publication is of a general nature and should not be construed as specific advice or relied upon in lieu of appropriate professional advice.

PropertyData relies upon data supplied by third parties and while the data is checked and reviewed, PropertyData does not warrant the accuracy or completeness of the information to the full extent permitted by the law and excludes all loss or damage howsoever arising (including through negligence) in connection with the data supplied by PropertyData. The State of Victoria owns the copyright in the Property Sales Data and reproduction of that data in any way without the consent of the State of Victoria will constitute a breach of the Copyright Act 1968 (cth). The State of Victoria does not warrant the accuracy or completeness of the Property Sales Data and any person using or relying upon such information does so on the basis that the State of Victoria accepts no responsibility or liability whatsoever for any errors, faults, defects or omissions in the information supplied.