



Kooyong

# Suburb Report

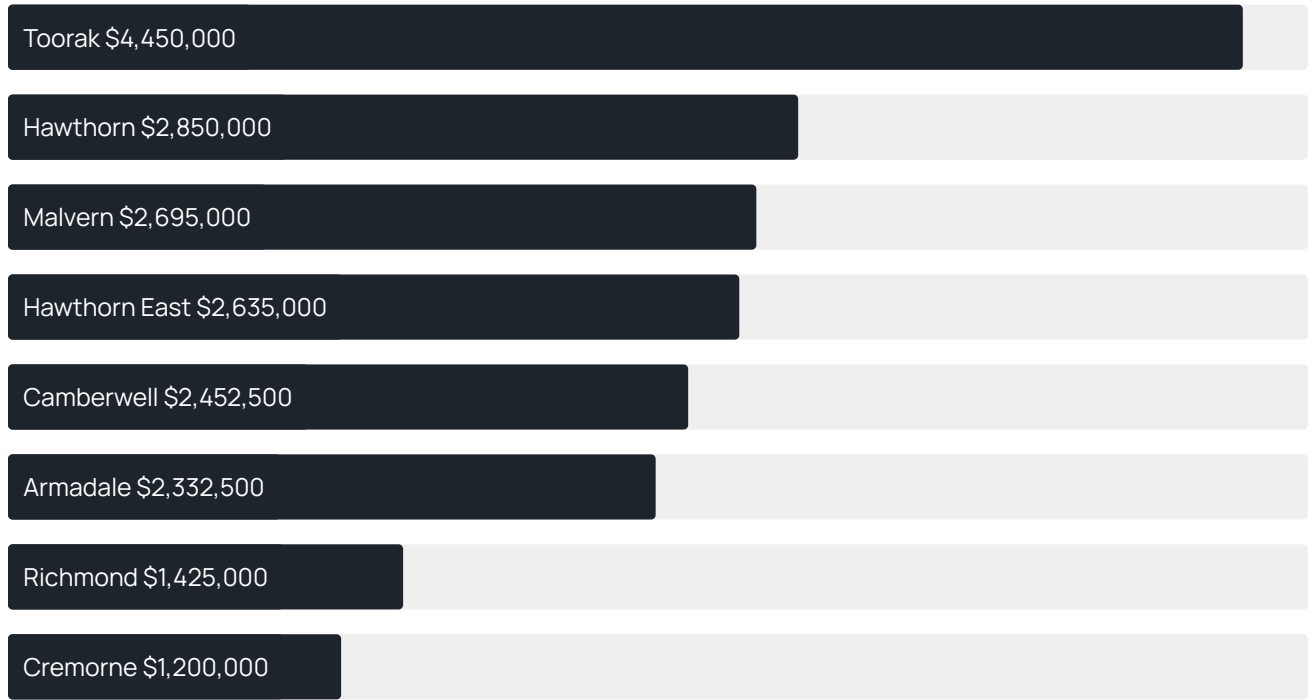


Your connection to property insights

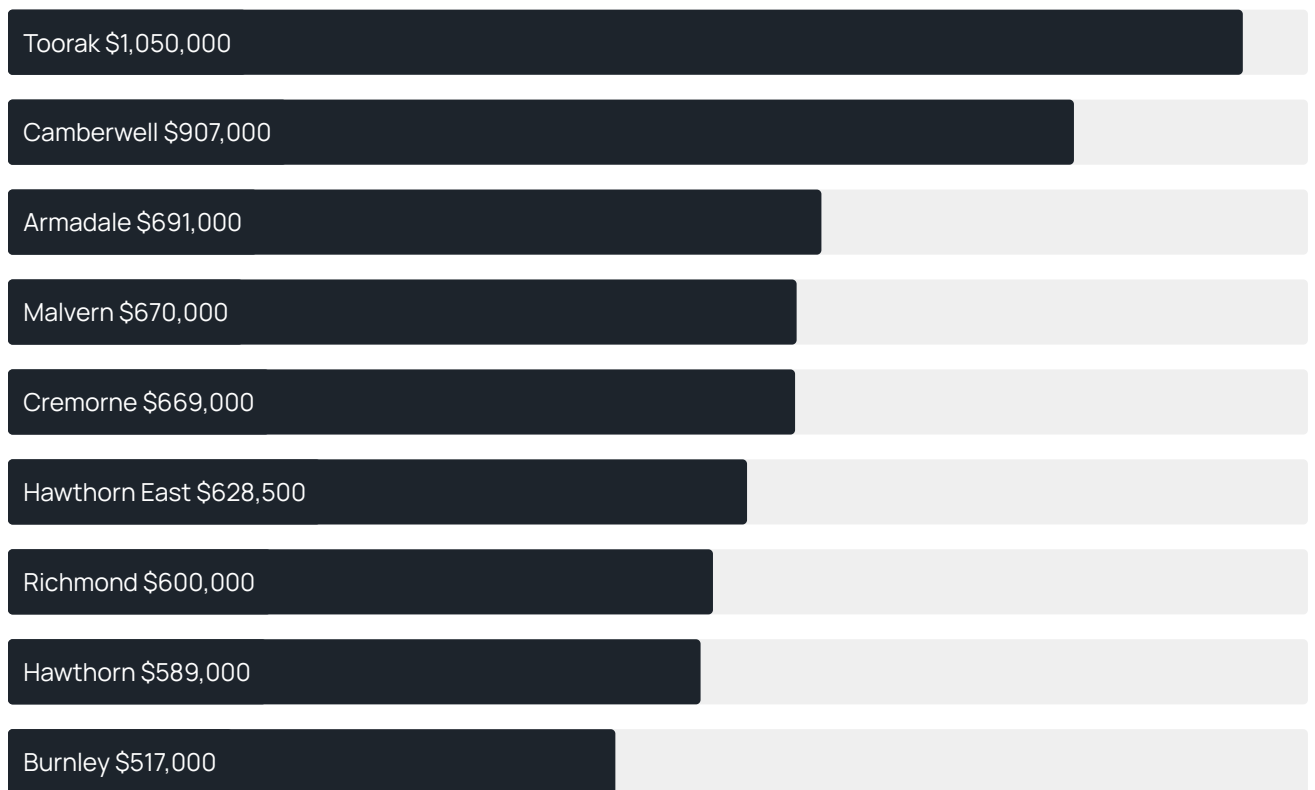


**JellisCraig**

### Median house price<sup>1</sup>



### Median unit price<sup>1</sup>



Sale method<sup>2</sup>



● Auction 20%  
● Private 80%

Auction clearance rate<sup>3</sup>

100%

Median days on market<sup>3</sup>

44 days

Jellis Craig average inspection attendance per listing<sup>4</sup>

44 groups

Average hold period<sup>1</sup>

6.9 years

Dwelling type<sup>5</sup>



● Houses 44% ● Units 56%

Ownership<sup>5</sup>



● Owned outright 48% ● Mortgaged 33% ● Rented 20%

Population<sup>5</sup>

842

Median asking rent<sup>1</sup>

\$950 per week

Population growth<sup>5</sup>

3.06%

Rental yield<sup>1</sup>

2.09%

Median age<sup>5</sup>

44 years











Median household size<sup>5</sup>

2.5 people

KOOYONG SUBURB REPORT

## Recent Kooyong sales

Discover a snapshot of the most recent results for this suburb, to view the full 12 months of sales history, please go to [jellisraig.com.au/suburb-reports](http://jellisraig.com.au/suburb-reports)

Address	Bedrooms	Type	Price	Sold
 1/444 Glenferrie Rd Kooyong	2	Unit	\$875,000	22 Feb 2026
 14 Norford Gr KOOYONG	4	House	\$4,400,000	17 Feb 2026
 101/687 Toorak Rd Kooyong	2	Apartment	\$750,000	24 Jan 2026
 1/453 Glenferrie Rd Kooyong	2	Apartment	\$1,230,000	07 Jan 2026
 25 Avenel Rd Kooyong	3	House	\$2,700,000	27 Nov 2025
 30 Monaro Rd Kooyong	5	House	\$9,910,000	22 Nov 2025
 12 Norford Gr Kooyong	4	House	\$3,000,000	17 Sep 2025
 2b Moralla Rd Kooyong	5	House	\$4,712,000	12 Sep 2025
 2 St Martins Cl Kooyong	4	Land	\$4,000,000	29 Aug 2025
 3/1 Monaro Rd Kooyong	3	Townhouse	\$1,731,000	21 Jun 2025



**Jellis Craig Armadale**  
1215 High Street, Armadale  
03 9864 5000

Jellis Craig acknowledges and pays our respects to the Bunurong People, the Wadawurrung People, the Dja Dja Wurrung People and the Wurundjeri People as the Traditional Owners and original custodians of the lands on which Jellis Craig operates.

---

Data is current as of PDF generation date 01/05/2026

- 1 Property Data Online, updated quarterly for the past 12 months
- 2 Property Data Online, updated daily for the past 12 months
- 3 Property Data Online, updated daily for the past quarter
- 4 Jellis Craig's average inspection attendance per listing (houses) over the last 12 months, updated daily
- 5 2021 Australian Census
- 6 Property Data Online, updated daily

This publication contains data, analytics, statistics and other information supplied by PROPERTYDATAONLINE PTY LTD (PropertyData). The data provided in this publication is of a general nature and should not be construed as specific advice or relied upon in lieu of appropriate professional advice.

PropertyData relies upon data supplied by third parties and while the data is checked and reviewed, PropertyData does not warrant the accuracy or completeness of the information to the full extent permitted by the law and excludes all loss or damage howsoever arising (including through negligence) in connection with the data supplied by PropertyData. The State of Victoria owns the copyright in the Property Sales Data and reproduction of that data in any way without the consent of the State of Victoria will constitute a breach of the Copyright Act 1968 (cth). The State of Victoria does not warrant the accuracy or completeness of the Property Sales Data and any person using or relying upon such information does so on the basis that the State of Victoria accepts no responsibility or liability whatsoever for any errors, faults, defects or omissions in the information supplied.