



Lancefield

Suburb Report



Your connection to property insights



JellisCraig

LANCEFIELD SUBURB REPORT

Median house price¹

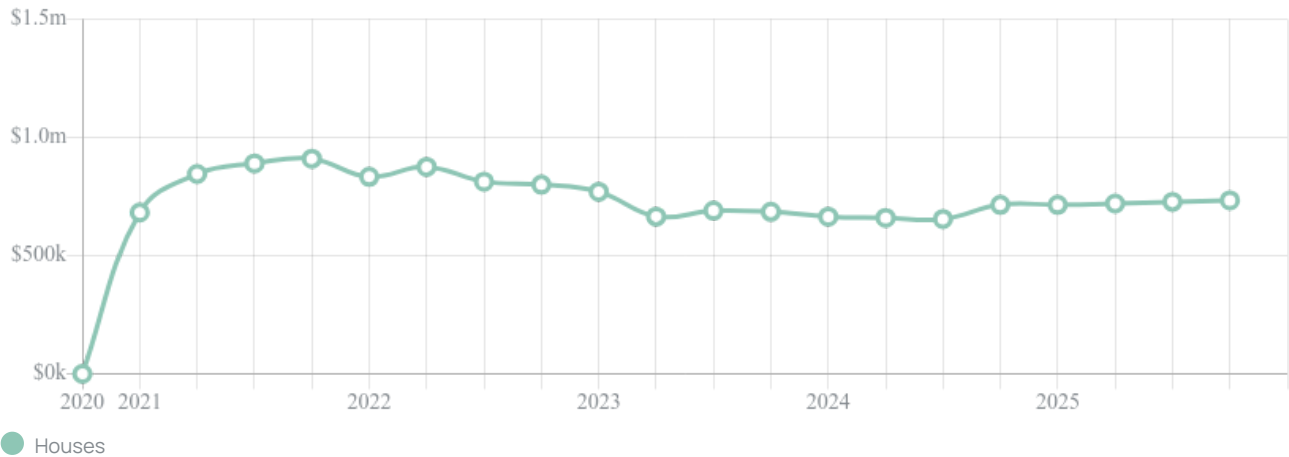
Median

\$734k

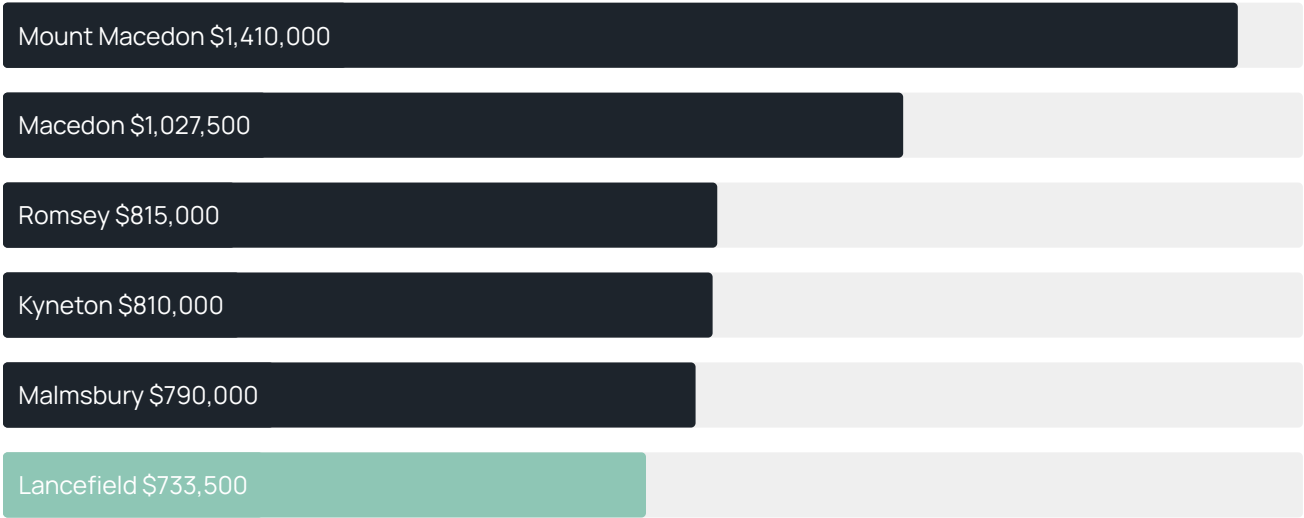
Quarterly price change

0.82% ↑

Quarterly price change¹



Median house price¹



Median unit price¹

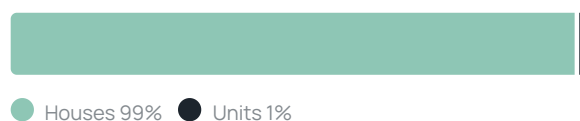


Sale method²Auction clearance rate³

50%

Jellis Craig average inspection attendance per listing⁴
groupsAverage hold period¹

3.8 years

Dwelling type⁵Ownership⁵Population⁵

2,743

Median asking rent¹

\$575 per week

Median age⁵

41 years

Rental yield¹

3.35%











Median household size⁵

2.6 people











LANCEFIELD SUBURB REPORT

Recent Lancefield sales











Discover a snapshot of the most recent results for this suburb, to view the full 12 months of sales history, please go to jellisraig.com.au/suburb-reports

Address	Bedrooms	Type	Price	Sold
 84 Cemetery Rd Lancefield	3	House	\$737,000	06 Dec 2025
 7 Dawson Ct Lancefield	5	House	\$955,000	17 Nov 2025
 54 Chauncey St Lancefield	3	House	\$1,518,153	11 Nov 2025
 59 Woodvale Cr Lancefield	5	House	\$1,075,000	31 Oct 2025
 27 Park La Lancefield	4	House	\$800,000	28 Oct 2025
 11 Foy St Lancefield	3	House	\$772,500	28 Oct 2025
 5 Madigan Rd Lancefield	3	House	\$610,000	20 Oct 2025
 29 High St Lancefield	3	House	\$790,000	18 Sep 2025
 5 Mary Ct Lancefield	4	House	\$725,000	17 Sep 2025
 10 Lineham St Lancefield	4	House	\$685,000	25 Aug 2025

LANCEFIELD SUBURB REPORT

Address	Bedrooms	Type	Price	Sold
 61 Golf House La Lancefield	3	House	\$840,000	13 Aug 2025
 16 Barrett St Lancefield	3	House	\$642,000	12 Aug 2025
 28 Main Rd Lancefield	4	House	\$920,000	09 Aug 2025
 1 Mary Ct Lancefield	4	House	\$705,000	05 Aug 2025
 2 Mary Ct Lancefield	5	House	\$755,000	30 Jul 2025
 5 Price Ct Lancefield	3	House	\$500,000	22 Jul 2025
 58 Beckermans La Lancefield	3	House	\$822,000	10 Jul 2025
 32 Golf House La Lancefield	3	House	\$1,010,000	27 Jun 2025
 4 William Ct Lancefield	3	House	\$642,000	25 Jun 2025
 18 Lancelot Cr Lancefield	3	House	\$570,000	21 Jun 2025

LANCEFIELD SUBURB REPORT

Address	Bedrooms	Type	Price	Sold
 26 Dundas St Lancefield	3	House	\$712,000	18 Jun 2025
 25 Madigan Rd Lancefield	4	House	\$645,000	16 Jun 2025
 80 Main Rd Lancefield	3	House	\$565,000	12 Jun 2025
 1c Dunsford St Lancefield	4	House	\$988,000	10 Jun 2025
 11 Kilmore Lancefield Rd LANCEFIELD	3	House	\$870,000	10 Jun 2025
 40 Beckermans La Lancefield	4	House	\$850,000	05 Jun 2025
 53 Shannons Rd Lancefield	3	House	\$765,000	02 Jun 2025
 11 Rogers Way Lancefield	4	House	\$560,000	30 May 2025
 12 Chauncey St Lancefield	2	House	\$550,000	30 May 2025
 6 Karmen Ct Lancefield	4	House	\$740,000	29 May 2025



Jellis Craig Woodend
91 High Street, Woodend
03 5427 2800

Jellis Craig acknowledges and pays our respects to the Bunurong People, the Wadawurrung People, the Dja Dja Wurrung People and the Wurundjeri People as the Traditional Owners and original custodians of the lands on which Jellis Craig operates.

Data is current as of PDF generation date 01/02/2026

1 Property Data Online, updated quarterly for the past 12 months

2 Property Data Online, updated daily for the past 12 months

3 Property Data Online, updated daily for the past quarter

4 Jellis Craig's average inspection attendance per listing (houses) over the last 12 months, updated daily

5 2021 Australian Census

6 Property Data Online, updated daily

This publication contains data, analytics, statistics and other information supplied by PROPERTYDATAONLINE PTY LTD (PropertyData). The data provided in this publication is of a general nature and should not be construed as specific advice or relied upon in lieu of appropriate professional advice.

PropertyData relies upon data supplied by third parties and while the data is checked and reviewed, PropertyData does not warrant the accuracy or completeness of the information to the full extent permitted by the law and excludes all loss or damage howsoever arising (including through negligence) in connection with the data supplied by PropertyData. The State of Victoria owns the copyright in the Property Sales Data and reproduction of that data in any way without the consent of the State of Victoria will constitute a breach of the Copyright Act 1968 (cth). The State of Victoria does not warrant the accuracy or completeness of the Property Sales Data and any person using or relying upon such information does so on the basis that the State of Victoria accepts no responsibility or liability whatsoever for any errors, faults, defects or omissions in the information supplied.