



Linton

Suburb Report



Your connection to property insights



JellisCraig

LINTON SUBURB REPORT

Median house price¹

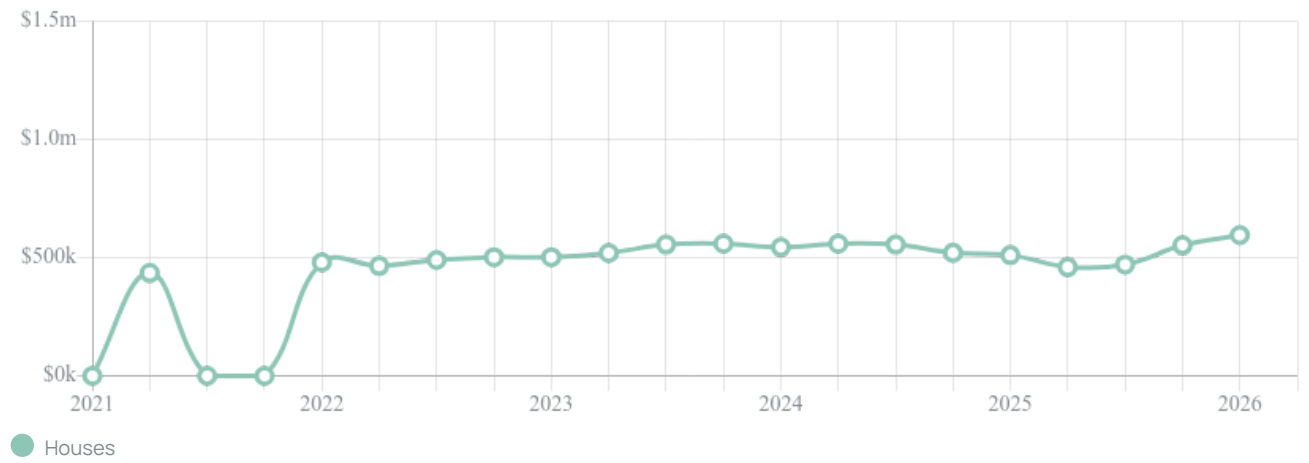
Median

\$595k

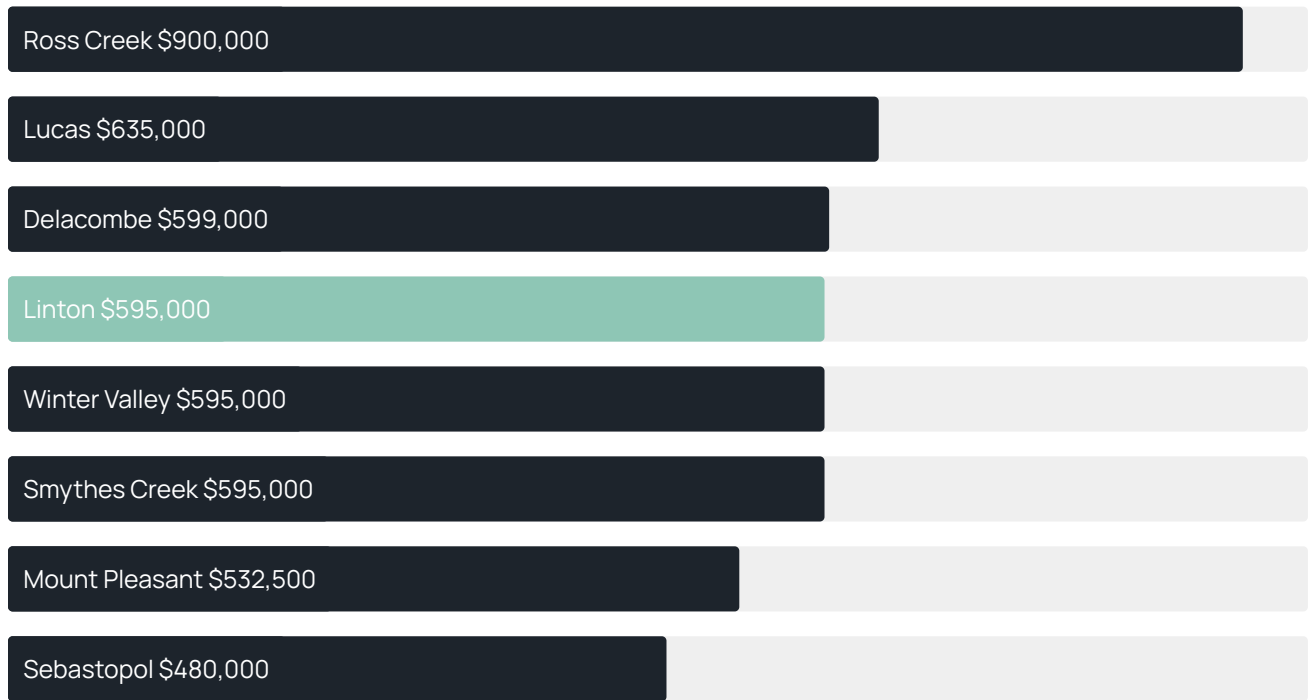
Quarterly price change

7.78% ↑

Quarterly price change¹



Median house price¹



Median unit price¹



Sale method²



Average hold period¹

3.7 years

Dwelling type⁵



Ownership⁵



Population⁵

635

Median asking rent¹

\$600 per week

Population growth⁵

9.48%

Rental yield¹

3.86%

Median age⁵

48 years











Median household size⁵

2.2 people








LINTON SUBURB REPORT

Recent Linton sales

Discover a snapshot of the most recent results for this suburb, to view the full 12 months of sales history, please go to jellisraig.com.au/suburb-reports

Address	Bedrooms	Type	Price	Sold
 26 Cumberland St Linton	3	House	\$510,000	20 Apr 2026
 3017 Glenelg Hwy Linton	3	House	\$595,000	02 Mar 2026
 22 Jackson St Linton	3	House	\$549,000	02 Mar 2026
 238 Flagstaff Ridge Rd Linton	3	House	\$700,000	23 Jan 2026
 288 Flagstaff Ridge Rd Linton	3	House	\$680,000	05 Dec 2025
 21 Falkner St LINTON	4	House	\$730,000	19 Nov 2025
 13 Ballarat St Linton	4	House	\$620,000	15 Nov 2025
 42 Sussex St Linton	3	House	\$370,000	14 Nov 2025
 40 Surrey St LINTON	3	House	\$470,000	07 Nov 2025
 24 Waverley St Linton	3	House	\$713,500	06 Nov 2025

LINTON SUBURB REPORT

Address	Bedrooms	Type	Price	Sold
 49 Sandows La Linton	2	House	\$552,000	10 Oct 2025
 16 Adair St Linton	3	House	\$450,000	29 Sep 2025
 111 Bryants Rd Linton	3	House	\$521,000	23 Sep 2025
 79 Sussex St Linton	2	House on commercial land	\$280,000	15 Sep 2025
 55 Linton Carngham Rd LINTON	4	House	\$720,000	21 Aug 2025
 45 Linton Piggoreet Rd Linton	3	House	\$610,000	21 Jul 2025
 27 Adair St Linton	3	House	\$355,000	10 Jul 2025



Jellis Craig Ballarat
1211 Sturt Street, Ballarat
03 5329 2500

Jellis Craig acknowledges and pays our respects to the Bunurong People, the Wadawurrung People, the Dja Dja Wurrung People and the Wurundjeri People as the Traditional Owners and original custodians of the lands on which Jellis Craig operates.

Data is current as of PDF generation date 01/06/2026

- 1 Property Data Online, updated quarterly for the past 12 months
- 2 Property Data Online, updated daily for the past 12 months
- 3 Property Data Online, updated daily for the past quarter
- 4 Jellis Craig's average inspection attendance per listing (houses) over the last 12 months, updated daily
- 5 2021 Australian Census
- 6 Property Data Online, updated daily

This publication contains data, analytics, statistics and other information supplied by PROPERTYDATAONLINE PTY LTD (PropertyData). The data provided in this publication is of a general nature and should not be construed as specific advice or relied upon in lieu of appropriate professional advice.

PropertyData relies upon data supplied by third parties and while the data is checked and reviewed, PropertyData does not warrant the accuracy or completeness of the information to the full extent permitted by the law and excludes all loss or damage howsoever arising (including through negligence) in connection with the data supplied by PropertyData. The State of Victoria owns the copyright in the Property Sales Data and reproduction of that data in any way without the consent of the State of Victoria will constitute a breach of the Copyright Act 1968 (cth). The State of Victoria does not warrant the accuracy or completeness of the Property Sales Data and any person using or relying upon such information does so on the basis that the State of Victoria accepts no responsibility or liability whatsoever for any errors, faults, defects or omissions in the information supplied.