



Macleod

Suburb Report



Your connection to property insights



JellisCraig

MACLEOD SUBURB REPORT

Median house price¹

Median

\$1.20m

Quarterly price change

9.93% ↑

Median unit price¹

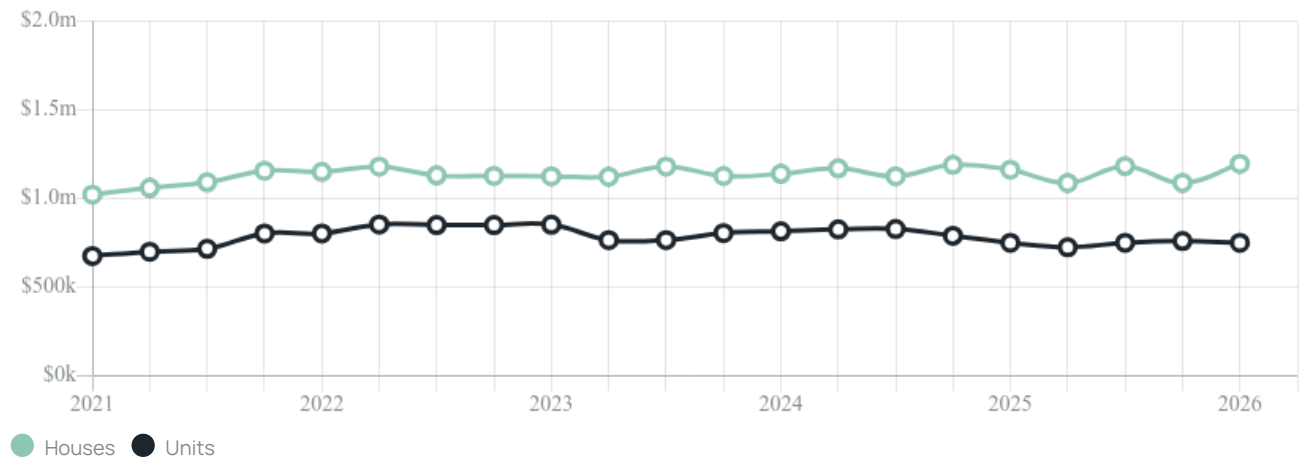
Median

\$750k

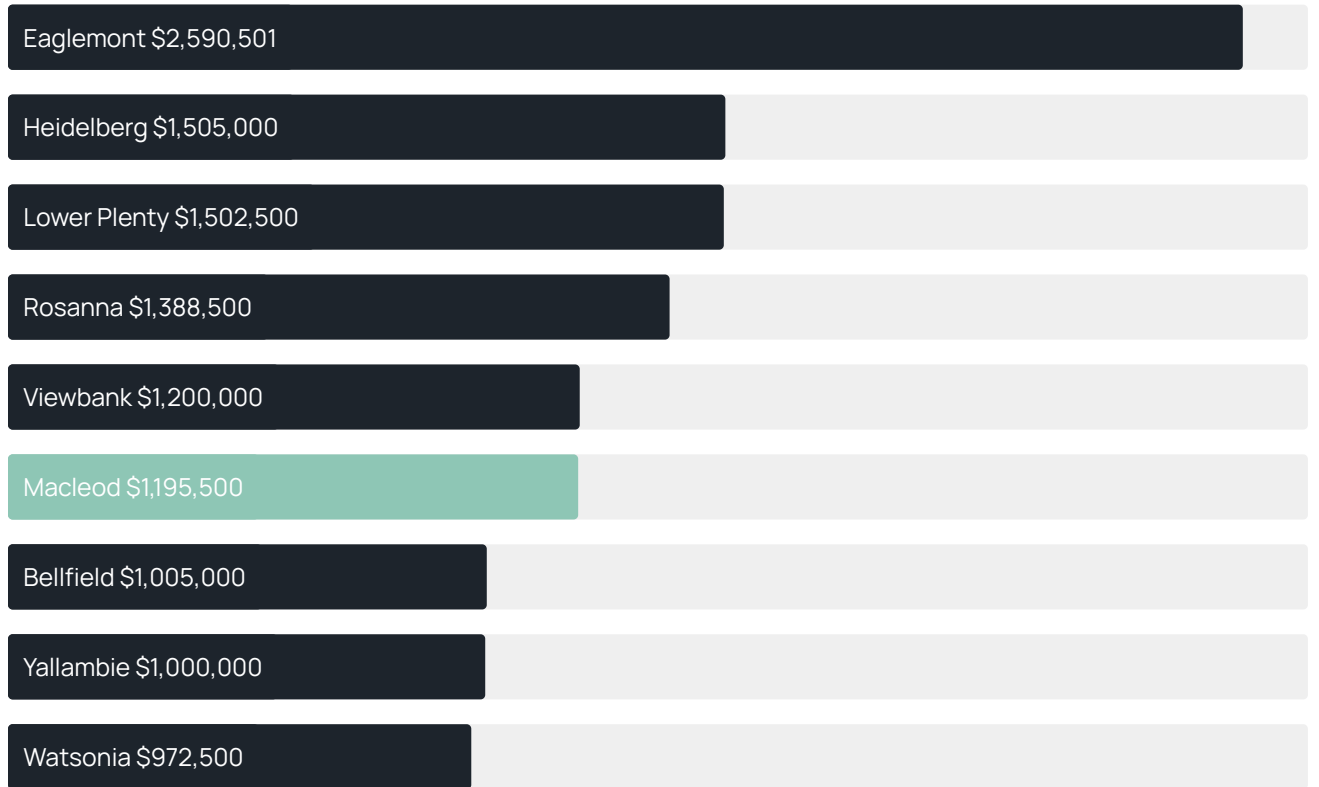
Quarterly price change

-1.31% ↓

Quarterly price change¹



Median house price¹



Median unit price¹



Sale method²



● Auction 67%
● Private 33%

Auction clearance rate³

89.29%

Median days on market³

27 days

Jellis Craig average inspection attendance per listing⁴

27 groups

Average hold period¹

7.5 years

Dwelling type⁵



● Houses 77% ● Units 23%

Ownership⁵



● Owned outright 41% ● Mortgaged 40% ● Rented 20%

Population⁵

9,892

Median asking rent¹

\$615 per week

Population growth⁵

1.26%

Rental yield¹

2.55%

Median age⁵

41 years











Median household size⁵

2.5 people











MACLEOD SUBURB REPORT

Recent Macleod sales











Discover a snapshot of the most recent results for this suburb, to view the full 12 months of sales history, please go to jellisraig.com.au/suburb-reports

Address	Bedrooms	Type	Price	Sold
 16/125 Main Dr MACLEOD	2	Apartment	\$580,000	29 Apr 2026
 25 Dwyer St Macleod	4	House	\$2,950,000	29 Apr 2026
 18/125 Main Dr MACLEOD	2	Townhouse	\$610,000	24 Apr 2026
 2/8 Edward St Macleod	3	Unit	\$935,000	18 Apr 2026
 4/18 Aberdeen Rd Macleod	2	Townhouse	\$598,000	16 Apr 2026
 2/76 Somers Av Macleod	3	Townhouse	\$1,233,000	11 Apr 2026
 9 May St Macleod	3	House	\$1,160,000	01 Apr 2026
 22 Braid Hill Rd Macleod	3	House	\$1,615,000	30 Mar 2026
 16 Brittingham Ct Macleod	4	House	\$1,890,000	29 Mar 2026
 2/262 Waiora Rd Macleod	2	Unit	\$710,000	28 Mar 2026

MACLEOD SUBURB REPORT

Address	Bedrooms	Type	Price	Sold
 33 May St Macleod	3	House	\$1,260,000	28 Mar 2026
 115 Springthorpe Blvd Macleod	4	House	\$1,950,000	28 Mar 2026
 1/294 Waiora Rd Macleod	3	House	\$1,165,000	28 Mar 2026
 12 Bella Vista Cl Macleod	5	House	\$1,750,000	26 Mar 2026
 2/126 Somers Av Macleod	3	Unit	\$900,000	25 Mar 2026
 4/61 Strathallan Rd Macleod	2	Unit	\$682,500	21 Mar 2026
 4/21-23 Braid Hill Rd Macleod	2	Unit	\$750,500	07 Mar 2026
 2/26 Ferguson St Macleod	4	Townhouse	\$1,100,000	06 Mar 2026
 57 Greensborough Rd Macleod	3	House	\$895,000	05 Mar 2026
 119/116-130 Main Dr Macleod	1	Unit	\$115,000	26 Feb 2026

MACLEOD SUBURB REPORT

Address	Bedrooms	Type	Price	Sold
 30 Stewart Tce Macleod	4	House	\$1,220,000	24 Feb 2026
 119/116 Main Dr Macleod	1	Apartment	\$115,000	23 Feb 2026
 38 May St Macleod	4	House	\$1,275,000	21 Feb 2026
 2/145 Yallambie Rd Macleod	3	House	\$870,000	21 Feb 2026
 129 Greensborough Rd Macleod	3	House	\$882,300	19 Feb 2026
 34 Falcon Rd Macleod	3	House	\$1,300,000	17 Feb 2026
 8/125 Main Dr Macleod	3	Unit	\$895,000	10 Feb 2026
 99 Harborne St MACLEOD	3	House	\$848,000	07 Feb 2026
 2/5 Leith Rd Macleod	2	Unit	\$830,000	31 Jan 2026
 1/63 Torbay St Macleod	2	Unit	\$713,500	31 Jan 2026



Jellis Craig Rosanna
114 Lower Plenty Road, Rosanna
03 9459 8111

Jellis Craig acknowledges and pays our respects to the Bunurong People, the Wadawurrung People, the Dja Dja Wurrung People and the Wurundjeri People as the Traditional Owners and original custodians of the lands on which Jellis Craig operates.

Data is current as of PDF generation date 01/05/2026

- 1 Property Data Online, updated quarterly for the past 12 months
- 2 Property Data Online, updated daily for the past 12 months
- 3 Property Data Online, updated daily for the past quarter
- 4 Jellis Craig's average inspection attendance per listing (houses) over the last 12 months, updated daily
- 5 2021 Australian Census
- 6 Property Data Online, updated daily

This publication contains data, analytics, statistics and other information supplied by PROPERTYDATAONLINE PTY LTD (PropertyData). The data provided in this publication is of a general nature and should not be construed as specific advice or relied upon in lieu of appropriate professional advice.

PropertyData relies upon data supplied by third parties and while the data is checked and reviewed, PropertyData does not warrant the accuracy or completeness of the information to the full extent permitted by the law and excludes all loss or damage howsoever arising (including through negligence) in connection with the data supplied by PropertyData. The State of Victoria owns the copyright in the Property Sales Data and reproduction of that data in any way without the consent of the State of Victoria will constitute a breach of the Copyright Act 1968 (cth). The State of Victoria does not warrant the accuracy or completeness of the Property Sales Data and any person using or relying upon such information does so on the basis that the State of Victoria accepts no responsibility or liability whatsoever for any errors, faults, defects or omissions in the information supplied.