



Montmorency

Suburb Report



Your connection to property insights



JellisCraig

MONTMORENCY SUBURB REPORT

Median house price¹

Median

\$1.16m

Quarterly price change

0.21% ↑

Median unit price¹

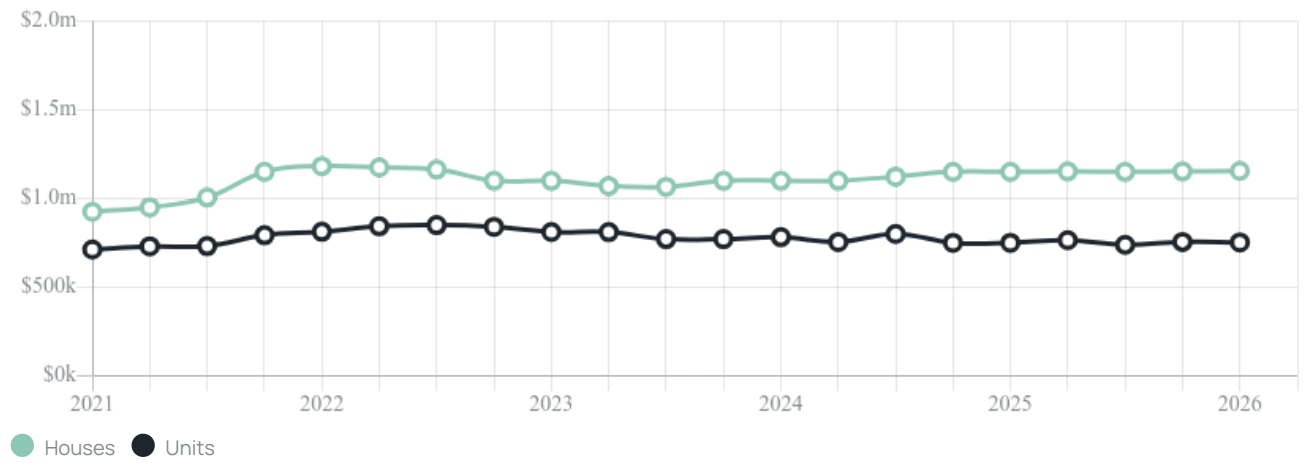
Median

\$753k

Quarterly price change

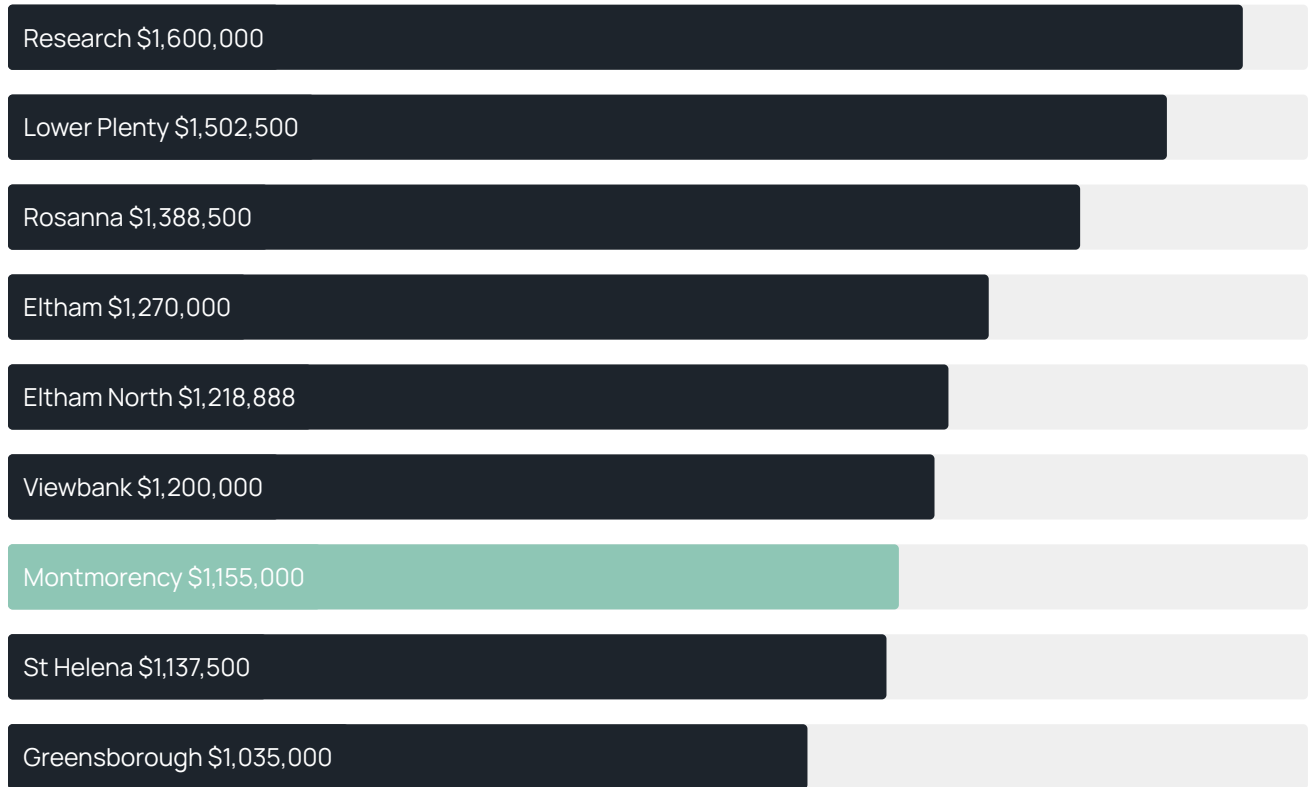
-0.33% ↓

Quarterly price change¹



MONTMORENCY SUBURB REPORT

Median house price¹



Median unit price¹



Sale method²



Auction clearance rate³

53.85%

Median days on market³

31 days

Jellis Craig average inspection attendance per listing⁴

31 groups

Average hold period¹

8.7 years

Dwelling type⁵



Ownership⁵



Population⁵

9,250

Median asking rent¹

\$685 per week

Population growth⁵

3.24%

Rental yield¹

3.03%

Median age⁵

41 years











Median household size⁵

2.5 people











MONTMORENCY SUBURB REPORT

Recent Montmorency sales











Discover a snapshot of the most recent results for this suburb, to view the full 12 months of sales history, please go to jellisCraig.com.au/suburb-reports

Address	Bedrooms	Type	Price	Sold
 2/41 Airlie Rd Montmorency	3	Unit	\$982,500	20 Jun 2026
 75 Sackville St Montmorency	3	House	\$1,120,000	19 Jun 2026
 35 Napier Cr Montmorency	3	House	\$1,125,000	17 Jun 2026
 4/435 Main Rd Montmorency	3	Unit	\$767,000	10 Jun 2026
 4/31 Alexander St MONTMORENCY <small>Sold off market</small>	2	Unit	\$730,000	10 Jun 2026
 4/36 Station Rd Montmorency	2	Unit	\$725,000	04 Jun 2026
 11 Kylie Pl Montmorency	4	House	\$1,080,000	29 May 2026
 84 Para Rd Montmorency	3	House	\$830,000	29 May 2026
 2/64 Rattray Rd Montmorency	2	Unit	\$815,000	23 May 2026
 1/22 Rattray Rd Montmorency	2	Townhouse	\$750,000	22 May 2026

MONTMORENCY SUBURB REPORT

Address	Bedrooms	Type	Price	Sold
 3/25 Starling St Montmorency	3	Unit	\$955,000	22 May 2026
 3/64 Para Rd Montmorency	2	Unit	\$550,000	22 May 2026
 1/12 Calrossie Av Montmorency	3	Unit	\$800,000	21 May 2026
 40 Kirwana Gr Montmorency	5	House	\$1,293,000	20 May 2026
 25 Alban St Montmorency	3	House	\$1,180,000	19 May 2026
 1/11 Graeme Av Montmorency	3	House	\$801,000	18 May 2026
 1/96 Para Rd Montmorency	2	Unit	\$712,000	14 May 2026
 44-48 Grand Blvd Montmorency	4	House	\$1,320,500	13 May 2026
 2/116 Para Rd Montmorency	2	Unit	\$665,000	08 May 2026
 85 Para Rd Montmorency	4	House	\$1,155,000	06 May 2026

MONTMORENCY SUBURB REPORT

Address	Bedrooms	Type	Price	Sold
 208 Rattray Rd Montmorency	3	House	\$755,000	05 May 2026
 1/9 Paton St Montmorency	2	Unit	\$750,000	02 May 2026
 5/97 Rattray Rd Montmorency	2	Unit	\$750,000	28 Apr 2026
 5 Kelvin Av Montmorency	4	House	\$1,280,000	27 Apr 2026
 3 Ryrie Ct Montmorency	4	House	\$1,600,000	21 Apr 2026
 6/10 Airlie Rd Montmorency	4	House	\$1,450,000	21 Apr 2026
 57 Airlie Rd Montmorency	5	House	\$2,000,000	15 Apr 2026
 3/435 Main Rd Montmorency	2	Unit	\$605,000	13 Apr 2026
 5/41 Rattray Rd Montmorency	2	Unit	\$625,000	11 Apr 2026
 11 Wilson Av Montmorency	5	House	\$2,110,000	09 Apr 2026



Jellis Craig Eltham
1022 Main Road, Eltham
03 9431 1222

Jellis Craig acknowledges and pays our respects to the Bunurong People, the Wadawurrung People, the Dja Dja Wurrung People and the Wurundjeri People as the Traditional Owners and original custodians of the lands on which Jellis Craig operates.

Data is current as of PDF generation date 01/07/2026

- 1 Property Data Online, updated quarterly for the past 12 months
- 2 Property Data Online, updated daily for the past 12 months
- 3 Property Data Online, updated daily for the past quarter
- 4 Jellis Craig's average inspection attendance per listing (houses) over the last 12 months, updated daily
- 5 2021 Australian Census
- 6 Property Data Online, updated daily

This publication contains data, analytics, statistics and other information supplied by PROPERTYDATAONLINE PTY LTD (PropertyData). The data provided in this publication is of a general nature and should not be construed as specific advice or relied upon in lieu of appropriate professional advice.

PropertyData relies upon data supplied by third parties and while the data is checked and reviewed, PropertyData does not warrant the accuracy or completeness of the information to the full extent permitted by the law and excludes all loss or damage howsoever arising (including through negligence) in connection with the data supplied by PropertyData. The State of Victoria owns the copyright in the Property Sales Data and reproduction of that data in any way without the consent of the State of Victoria will constitute a breach of the Copyright Act 1968 (cth). The State of Victoria does not warrant the accuracy or completeness of the Property Sales Data and any person using or relying upon such information does so on the basis that the State of Victoria accepts no responsibility or liability whatsoever for any errors, faults, defects or omissions in the information supplied.