



Mooroolbark

Suburb Report



Your connection to property insights



JellisCraig

MOOROOLBARK SUBURB REPORT

Median house price¹

Median

\$884k

Quarterly price change

1.43% ↑

Median unit price¹

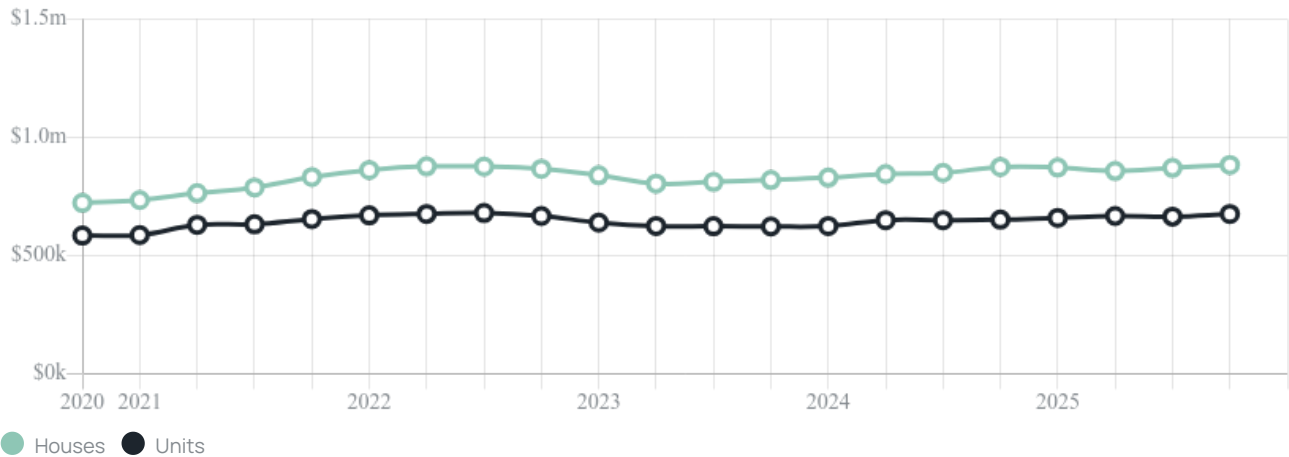
Median

\$676k

Quarterly price change

1.65% ↑

Quarterly price change¹



MOOROOLBARK SUBURB REPORT

Median house price¹



Median unit price¹



Sale method²

● Auction 6%
● Private 94%

Auction clearance rate³

66.67%

Median days on market³

24 days

Jellis Craig average inspection attendance per listing⁴

24 groups

Average hold period¹

7.7 years

Dwelling type⁵

● Houses 95% ● Units 5%

Ownership⁵

● Owned outright 34% ● Mortgaged 49% ● Rented 18%

Population⁵

23,059

Median asking rent¹

\$630 per week

Population growth⁵

4.97%

Rental yield¹

3.56%

Median age⁵

37 years











Median household size⁵

2.8 people











MOOROOLBARK SUBURB REPORT

Recent Mooroolbark sales











Discover a snapshot of the most recent results for this suburb, to view the full 12 months of sales history, please go to jellisraig.com.au/suburb-reports

Address	Bedrooms	Type	Price	Sold
 13 Chapman Ct Mooroolbark	4	House	\$1,850,000	28 Jan 2026
 34 Drummer Hill La Mooroolbark	3	House	\$990,000	27 Jan 2026
 9 Alawara Dr Mooroolbark	3	House	\$1,065,000	24 Jan 2026
 17 Blueberry Rd MOOROOLBARK	3	House	\$982,500	24 Jan 2026
 86b Brice Av Mooroolbark	3	Townhouse	\$735,000	21 Jan 2026
 4 Lansell Rd Mooroolbark	3	House	\$852,000	19 Jan 2026
 5/94 Brice Av Mooroolbark	3	Townhouse	\$770,000	16 Jan 2026
 19 Myoora Dr Mooroolbark	3	House	\$780,000	14 Jan 2026
 6/196 Hull Rd MOOROOLBARK	2	Unit	\$630,000	14 Jan 2026
 35 Charles St Mooroolbark	3	House	\$725,000	12 Jan 2026

MOOROOLBARK SUBURB REPORT

Address	Bedrooms	Type	Price	Sold
 83 Kipling Av Mooroolbark	2	House	\$760,000	09 Jan 2026
 5 Monomeith St Mooroolbark	3	House	\$850,000	09 Jan 2026
 5 Barina Av Mooroolbark	5	House	\$1,270,000	01 Jan 2026
 2/3 Monaro Ct Mooroolbark	3	Unit	\$880,000	25 Dec 2025
 2/19 Ricky Ct Mooroolbark	3	Unit	\$800,000	24 Dec 2025
 42 Old Kent Rd Mooroolbark	3	House	\$820,000	23 Dec 2025
 15 Landara Ct Mooroolbark	3	House	\$705,000	21 Dec 2025
 7a Carolanne Ct Mooroolbark	3	Unit	\$770,000	19 Dec 2025
 10 Ricky Ct Mooroolbark	4	House	\$820,000	18 Dec 2025
 4 Recess Conc Mooroolbark	4	Townhouse	\$699,524	16 Dec 2025

MOOROOLBARK SUBURB REPORT

Address	Bedrooms	Type	Price	Sold
 8 Jean Ct Mooroolbark	2	House	\$719,000	16 Dec 2025
 61 Cardigan Rd MOOROOLBARK	3	House	\$720,000	13 Dec 2025
 5 Ellis Ct Mooroolbark	3	House	\$1,040,000	13 Dec 2025
 83 Winyard Dr Mooroolbark	6	House	\$962,000	12 Dec 2025
 56 Bellara Dr Mooroolbark	3	House	\$950,000	10 Dec 2025
 2/5 Felix Gr MOOROOLBARK	2	Unit	\$460,000	10 Dec 2025
 66 Woodville Rd Mooroolbark	4	House	\$855,000	09 Dec 2025
 3 Autumn Gr Mooroolbark	4	House	\$1,087,500	09 Dec 2025
 10 Dennis Ct Mooroolbark	4	House	\$965,000	08 Dec 2025
 15 Freshfield Av Mooroolbark	4	House	\$1,175,000	08 Dec 2025



Jellis Craig Mooroolbark
46-52 Brice Avenue, Mooroolbark
(03) 9726 8888

Jellis Craig acknowledges and pays our respects to the Bunurong People, the Wadawurrung People, the Dja Dja Wurrung People and the Wurundjeri People as the Traditional Owners and original custodians of the lands on which Jellis Craig operates.

Data is current as of PDF generation date 01/02/2026

- 1 Property Data Online, updated quarterly for the past 12 months
- 2 Property Data Online, updated daily for the past 12 months
- 3 Property Data Online, updated daily for the past quarter
- 4 Jellis Craig's average inspection attendance per listing (houses) over the last 12 months, updated daily
- 5 2021 Australian Census
- 6 Property Data Online, updated daily

This publication contains data, analytics, statistics and other information supplied by PROPERTYDATAONLINE PTY LTD (PropertyData). The data provided in this publication is of a general nature and should not be construed as specific advice or relied upon in lieu of appropriate professional advice.

PropertyData relies upon data supplied by third parties and while the data is checked and reviewed, PropertyData does not warrant the accuracy or completeness of the information to the full extent permitted by the law and excludes all loss or damage howsoever arising (including through negligence) in connection with the data supplied by PropertyData. The State of Victoria owns the copyright in the Property Sales Data and reproduction of that data in any way without the consent of the State of Victoria will constitute a breach of the Copyright Act 1968 (cth). The State of Victoria does not warrant the accuracy or completeness of the Property Sales Data and any person using or relying upon such information does so on the basis that the State of Victoria accepts no responsibility or liability whatsoever for any errors, faults, defects or omissions in the information supplied.