

# JellisCraig

NORTH WARRANDYTE

# Suburb Report

Know your neighbourhood.



NORTH WARRANDYTE SUBURB REPORT

Median House Price\*


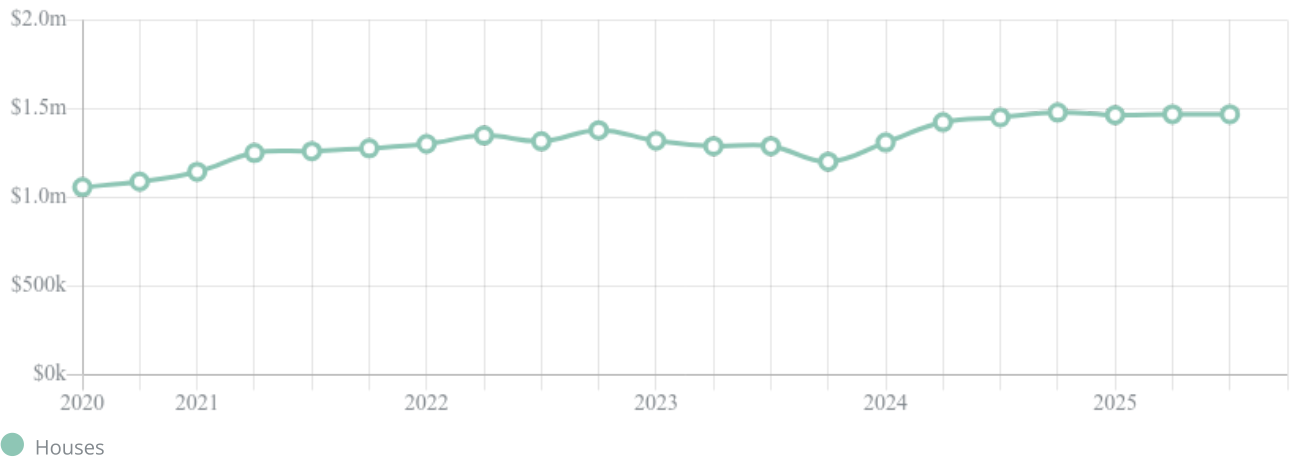
Median

\$1.47m

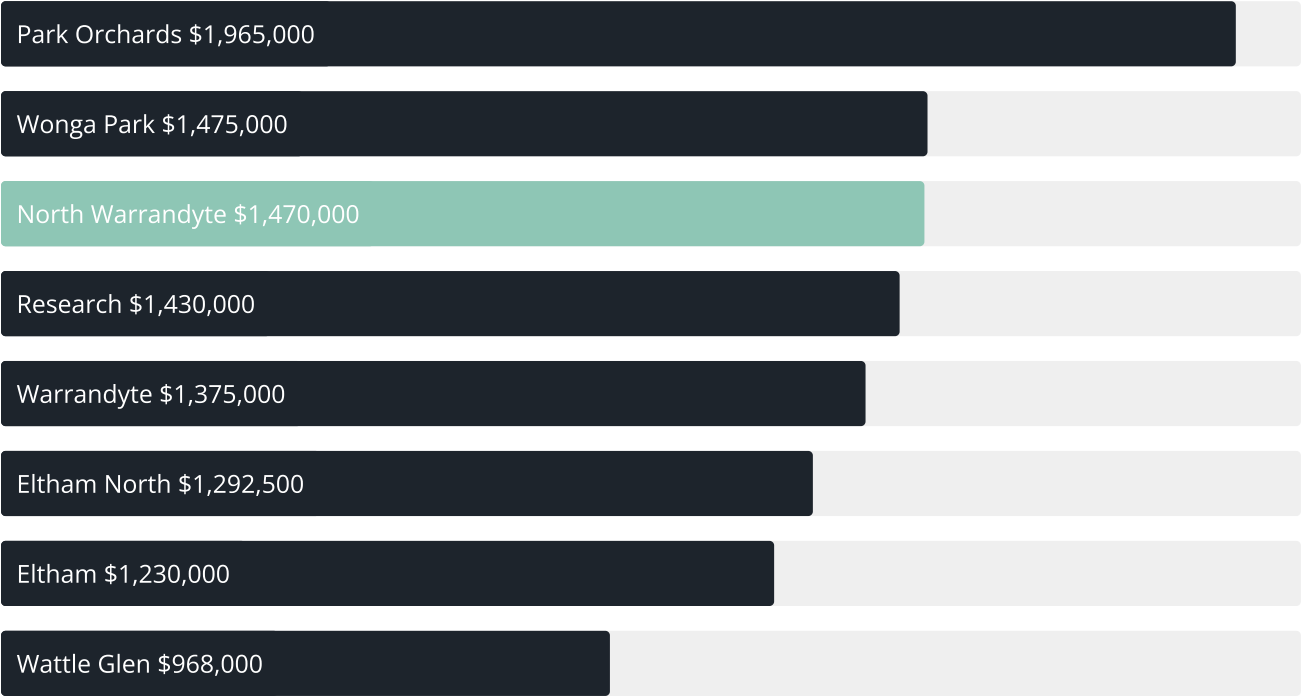
Quarterly Price Change

0.00% ↓

Quarterly Price Change\*



Median House Sale Price\*



Median Unit Sale Price\*



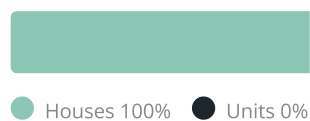
## NORTH WARRANDYTE SUBURB REPORT

Sale Method<sup>\*</sup>Median Days on Market<sup>^</sup>

31 days

Average Hold Period<sup>\*</sup>

7.5 years

Dwelling Type<sup>^</sup>Ownership<sup>^</sup>Population<sup>^</sup>

3,027

Median Asking Rent per week<sup>\*</sup>

\$665

Population Growth<sup>^</sup>

2.40%

Rental Yield<sup>\*</sup>

3.28%

Median Age<sup>^</sup>











42 years

Median Household Size<sup>^</sup>











3 people

## NORTH WARRANDYTE SUBURB REPORT











Discover a snapshot of the most recent results for this suburb, to view the full 12 months of sales history, please go to [jellisicraig.com.au/suburbinsights](https://jellisicraig.com.au/suburbinsights)

Address	Bedrooms	Type	Price	Sold
 21 Weerona Way NORTH WARRANDYTE	4	House	\$1,588,000	27 Nov 2025
 20 Bradleys La North Warrandyte	3	House	\$1,700,500	26 Nov 2025
 48 Osborne Rd North Warrandyte	4	House	\$1,780,000	21 Nov 2025
 7 Marbert Ct North Warrandyte	4	House	\$1,205,000	22 Oct 2025
 135 Research Warrandyte Rd North Warrandyte	3	House	\$1,250,000	17 Oct 2025
 50 Osborne Rd North Warrandyte	5	House	\$2,325,000	20 Sep 2025
 20 Stony Creek Rd North Warrandyte	3	House (Previously Occupied - Detached)	\$930,000	17 Sep 2025
 29 Danita Dr North Warrandyte	4	House	\$1,950,000	11 Sep 2025
 155 Overbank Rd North Warrandyte	4	House	\$2,131,000	08 Sep 2025
 35 Kruses Rd North Warrandyte	4	House	\$1,595,000	29 Aug 2025

## NORTH WARRANDYTE SUBURB REPORT

Address	Bedrooms	Type	Price	Sold
 49 The Boulevard North Warrandyte	3	House	\$975,000	23 Aug 2025
 6 Castle Rd North Warrandyte	3	House	\$1,600,000	16 Aug 2025
 67 Bradleys La North Warrandyte	3	House	\$1,400,000	29 Jul 2025
 18 Somers Rd North Warrandyte	4	House	\$1,225,000	12 Jul 2025
 15 Pigeon Bank Rd North Warrandyte	4	House	\$1,920,000	11 Jul 2025
 10 Winding Way North Warrandyte	4	House	\$2,150,000	08 Jul 2025
 48 Valias St North Warrandyte	4	House	\$1,619,700	07 Jul 2025
 34 Bradleys La North Warrandyte	4	House	\$1,400,000	01 Jul 2025
 87 Research Warrandyte Rd North Warrandyte	3	House	\$1,285,000	26 Jun 2025
 6 Osborne Rd North Warrandyte	3	House	\$1,220,000	26 Jun 2025

## NORTH WARRANDYTE SUBURB REPORT

Address	Bedrooms	Type	Price	Sold
 16 Brogil Rd North Warrandyte	4	House	\$1,362,500	17 Jun 2025
 57 The Boulevard North Warrandyte	3	House	\$1,075,000	17 Jun 2025
 4 Sloans Rd North Warrandyte	7	House	\$1,570,000	15 Jun 2025
 40 Kangaroo Ground Warrandyte Rd North Warrandyte	4	House	\$1,570,000	29 May 2025
 113 Bradleys La North Warrandyte	4	House	\$1,951,300	26 May 2025
 97 Kangaroo Ground Warrandyte Rd North Warrandyte	4	House	\$1,600,000	15 May 2025
 21 Danita Dr NORTH WARRANDYTE	4	House	\$1,372,000	08 May 2025
 9 Weerona Way North Warrandyte	6	House	\$1,470,000	06 May 2025
 19 Boyd St North Warrandyte	3	House	\$980,000	01 Apr 2025
 45 Osborne Rd North Warrandyte	4	House	\$1,995,000	29 Mar 2025



Eltham Office  
1022 Main Road, Eltham  
03 9431 1222

[jellisraig.com.au](http://jellisraig.com.au)

Data is current as of PDF generation date 01/01/2026

\* Updated Quarterly for the past 12 months

^ Updated daily for the past quarter

~ Updated daily: 33 recent results.

This publication contains data, analytics, statistics and other information supplied by PROPERTYDATAONLINE PTY LTD (PropertyData). The data provided in this publication is of a general nature and should not be construed as specific advice or relied upon in lieu of appropriate professional advice.

PropertyData relies upon data supplied by third parties and while the data is checked and reviewed, PropertyData does not warrant the accuracy or completeness of the information to the full extent permitted by the law and excludes all loss or damage howsoever arising (including through negligence) in connection with the data supplied by PropertyData. The State of Victoria owns the copyright in the Property Sales Data and reproduction of that data in any way without the consent of the State of Victoria will constitute a breach of the Copyright Act 1968 (cth). The State of Victoria does not warrant the accuracy or completeness of the Property Sales Data and any person using or relying upon such information does so on the basis that the State of Victoria accepts no responsibility or liability whatsoever for any errors, faults, defects or omissions in the information supplied.