



Parkdale

Suburb Report



Your connection to property insights



JellisCraig

PARKDALE SUBURB REPORT

Median house price¹

Median

\$1.65m

Quarterly price change

1.10% ↑

Median unit price¹

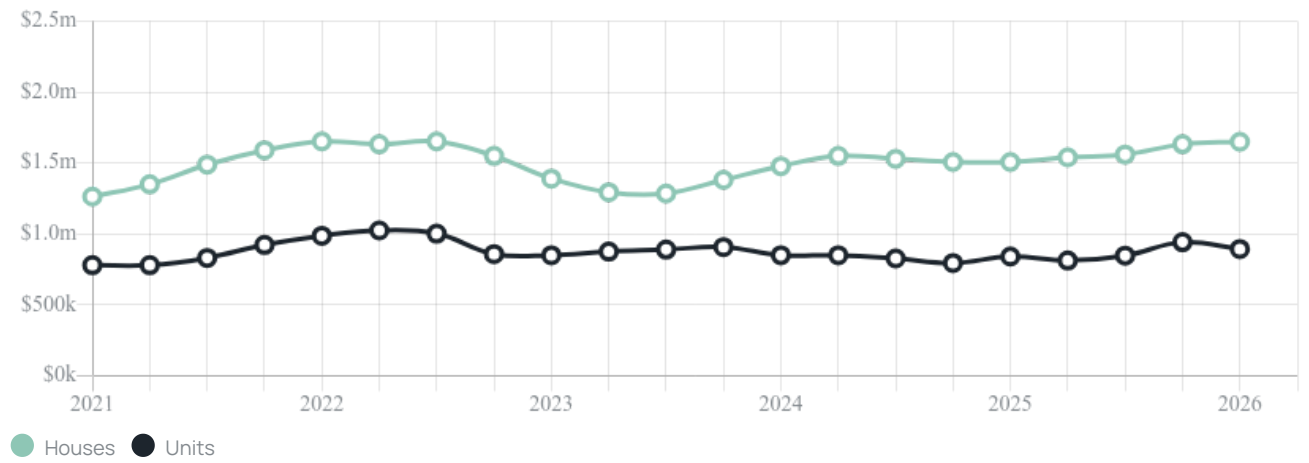
Median

\$894k

Quarterly price change

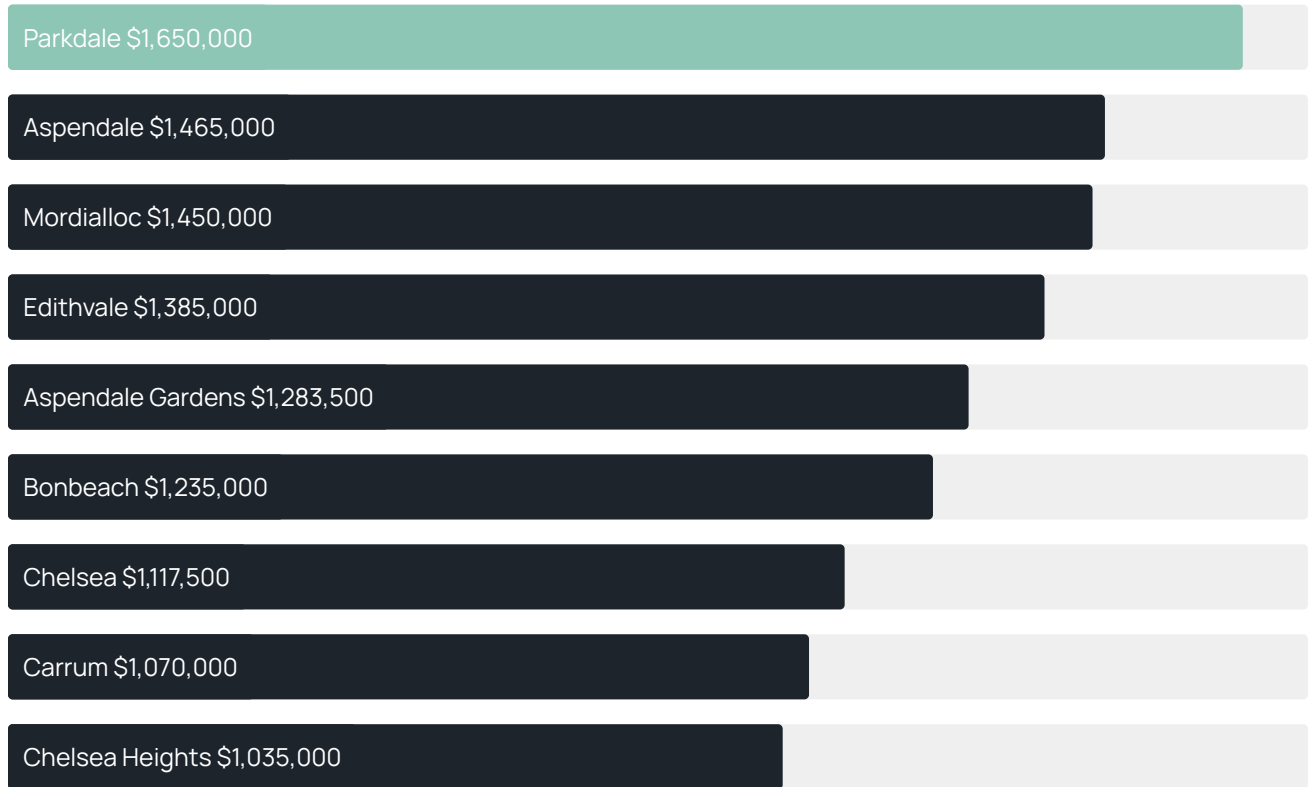
-5.01% ↓

Quarterly price change¹



PARKDALE SUBURB REPORT

Median house price¹



Median unit price¹



Sale method²



● Auction 53%
● Private 47%

Auction clearance rate³

87.5%

Median days on market³

24 days

Jellis Craig average inspection attendance per listing⁴

24 groups

Average hold period¹

8.6 years

Dwelling type⁵



● Houses 55% ● Units 45%

Ownership⁵



● Owned outright 40% ● Mortgaged 41% ● Rented 19%

Population⁵

12,308

Median asking rent¹

\$750 per week

Population growth⁵

0

Rental yield¹

2.59%

Median age⁵

43 years











Median household size⁵

2.5 people











PARKDALE SUBURB REPORT

Recent Parkdale sales











Discover a snapshot of the most recent results for this suburb, to view the full 12 months of sales history, please go to jellisraig.com.au/suburb-reports

Address	Bedrooms	Type	Price	Sold
 4 Wild St PARKDALE	3	Townhouse	\$1,250,000	30 Apr 2026
 276 Nepean Hwy Parkdale	3	House	\$1,275,000	27 Apr 2026
 3/52 Lower Dandenong Rd Parkdale	3	Townhouse	\$1,015,000	24 Apr 2026
 58 Third St Parkdale	4	House	\$1,450,000	23 Apr 2026
 11b Laburnum St Parkdale	4	Townhouse	\$2,125,000	15 Apr 2026
 15A Rennison St Parkdale	4	Townhouse	\$2,100,500	11 Apr 2026
 2/6 Margaret St Parkdale	3	Townhouse	\$1,150,000	09 Apr 2026
 20b Fourth St Parkdale	4	Townhouse	\$1,850,000	08 Apr 2026
 7/122 Beach Rd Parkdale	2	Apartment	\$620,000	30 Mar 2026
 33 Keith St Parkdale	3	House	\$1,180,000	29 Mar 2026

PARKDALE SUBURB REPORT

Address	Bedrooms	Type	Price	Sold
 16 Stewart Av Parkdale	4	House	\$1,285,000	28 Mar 2026
 10/438-440 Nepean Hwy Parkdale	2	Unit	\$641,000	28 Mar 2026
 4/23 Keiller Av Parkdale	1	Unit	\$550,000	21 Mar 2026
 11 Mcindoe Pde Parkdale	4	House	\$2,700,000	18 Mar 2026
 2/9-11 Reid St Parkdale	3	Unit	\$930,000	14 Mar 2026
 1/40 Herbert St Parkdale	3	Townhouse	\$1,840,000	14 Mar 2026
 2/9 Reid St Parkdale	3	Flat/Unit/Apartment	\$930,000	14 Mar 2026
 41a Herbert St Parkdale	2	House	\$1,300,000	14 Mar 2026
 9/18 Warrigal Rd Parkdale	2	Unit	\$815,000	13 Mar 2026
 1/23 Rennison St Parkdale	4	Townhouse	\$1,680,000	10 Mar 2026

PARKDALE SUBURB REPORT

Address	Bedrooms	Type	Price	Sold
 7/28 Warrigal Rd Parkdale	2	Apartment	\$580,000	10 Mar 2026
 1/207 Como Pde.E Parkdale	3	Townhouse	\$1,245,000	07 Mar 2026
 3b Victoria St Parkdale	4	Townhouse	\$1,625,000	04 Mar 2026
 12/6-8 Olive Gr Parkdale	2	Unit	\$571,000	02 Mar 2026
 6 Keiller Av Parkdale	6	House	\$2,400,000	02 Mar 2026
 21b Rennison St Parkdale	4	Townhouse	\$1,820,000	28 Feb 2026
 3 Jennifer Av Parkdale	4	House	\$2,010,000	28 Feb 2026
 3/412 Nepean Hwy Parkdale	4	Unit	\$1,090,000	28 Feb 2026
 171 Beach Rd Parkdale	2	House	\$3,200,000	28 Feb 2026
 4/410 Nepean Hwy Parkdale	2	Unit	\$780,000	25 Feb 2026



Jellis Craig acknowledges and pays our respects to the Bunurong People, the Wadawurrung People, the Dja Dja Wurrung People and the Wurundjeri People as the Traditional Owners and original custodians of the lands on which Jellis Craig operates.

Data is current as of PDF generation date 01/05/2026

- 1 Property Data Online, updated quarterly for the past 12 months
- 2 Property Data Online, updated daily for the past 12 months
- 3 Property Data Online, updated daily for the past quarter
- 4 Jellis Craig's average inspection attendance per listing (houses) over the last 12 months, updated daily
- 5 2021 Australian Census
- 6 Property Data Online, updated daily

This publication contains data, analytics, statistics and other information supplied by PROPERTYDATAONLINE PTY LTD (PropertyData). The data provided in this publication is of a general nature and should not be construed as specific advice or relied upon in lieu of appropriate professional advice.

PropertyData relies upon data supplied by third parties and while the data is checked and reviewed, PropertyData does not warrant the accuracy or completeness of the information to the full extent permitted by the law and excludes all loss or damage howsoever arising (including through negligence) in connection with the data supplied by PropertyData. The State of Victoria owns the copyright in the Property Sales Data and reproduction of that data in any way without the consent of the State of Victoria will constitute a breach of the Copyright Act 1968 (cth). The State of Victoria does not warrant the accuracy or completeness of the Property Sales Data and any person using or relying upon such information does so on the basis that the State of Victoria accepts no responsibility or liability whatsoever for any errors, faults, defects or omissions in the information supplied.