

JellisCraig

POINT LONSDALE

Suburb Report

Know your neighbourhood.



POINT LONSDALE SUBURB REPORT

Median House Price*

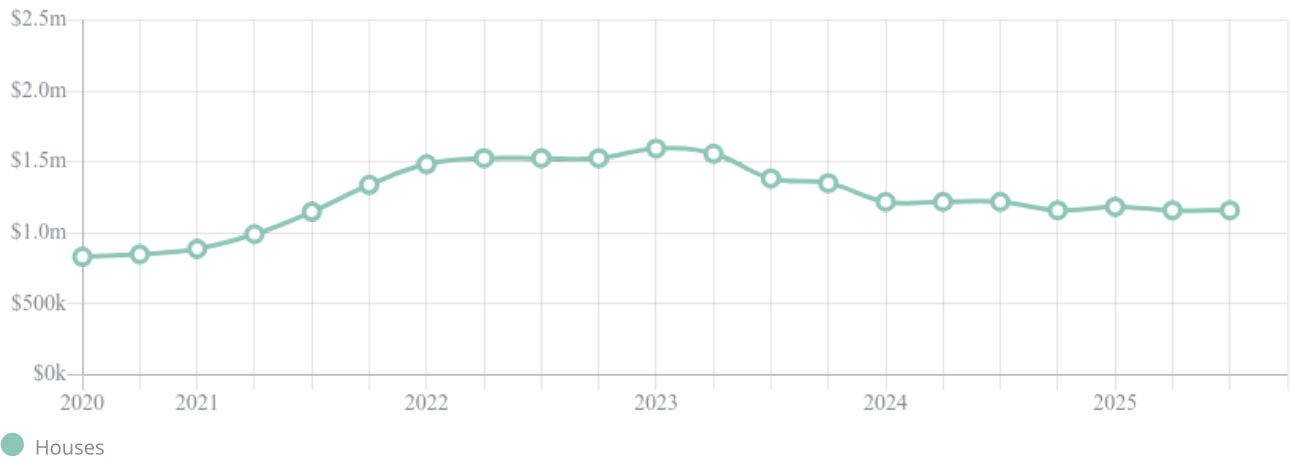
Median

\$1.16m

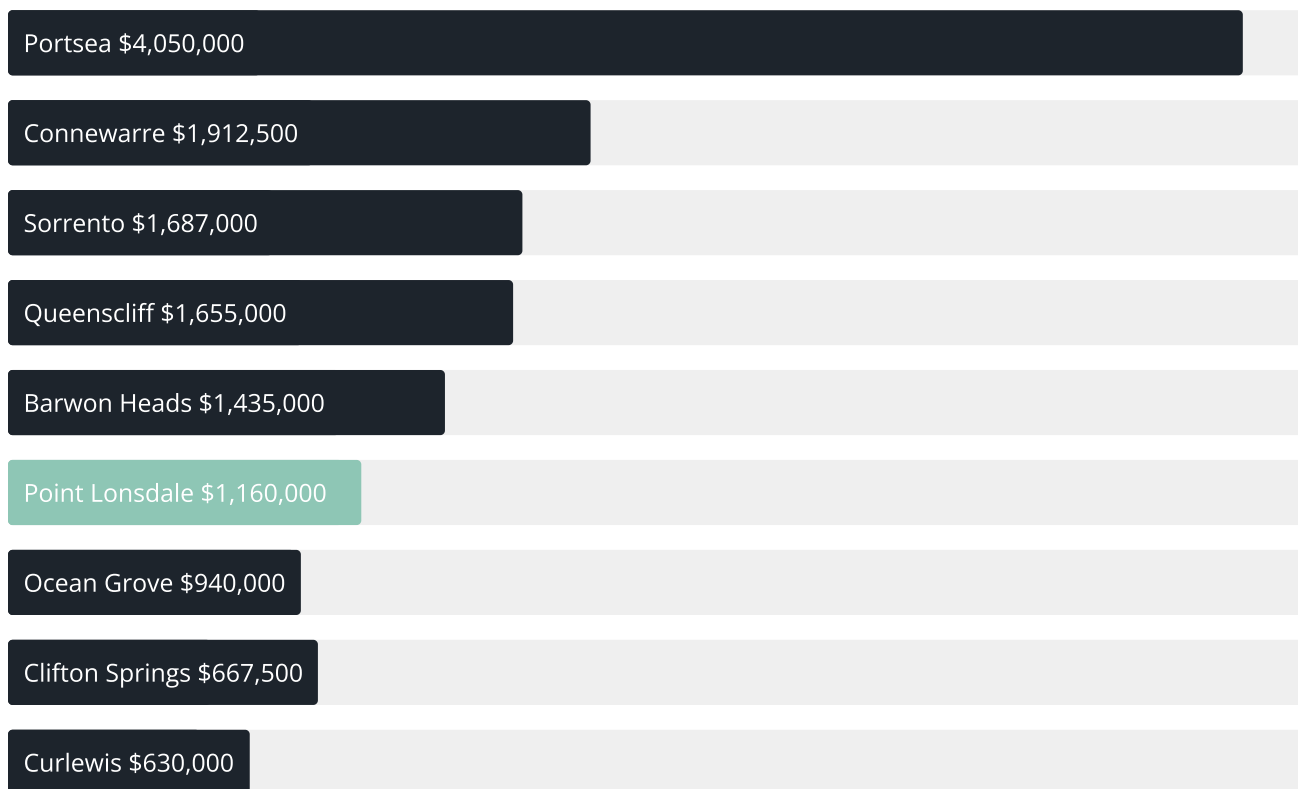
Quarterly Price Change

0.00%↓

Quarterly Price Change*



POINT LONSDALE SUBURB REPORT

Median House Sale Price^{*}Median Unit Sale Price^{*}

POINT LONSDALE SUBURB REPORT

Sale Method^{*}

● Auction 4%

● Private 96%

Auction Clearance Rate^{*}

100%

Median Days on Market[^]

65 days

Average Hold Period^{*}

4.8 years

Dwelling Type[^]

● Houses 88%

● Units 12%

Ownership[^]

● Owned Outright 64%

● Mortgaged 25%

● Rented 11%

Population[^]

3,788

Median Asking Rent per week^{*}

\$590

Median Age[^]

61 years

Rental Yield^{*}











2.54%

Median Household Size[^]











2.1 people

POINT LONSDALE SUBURB REPORT











Discover a snapshot of the most recent results for this suburb, to view the full 12 months of sales history, please go to jellisrcraig.com.au/suburbinsights

Address	Bedrooms	Type	Price	Sold
 21 Saltbush Cirt Point Lonsdale	3	House	\$850,000	08 Dec 2025
 29 Kirk Rd Point Lonsdale	4	House	\$588,333	04 Dec 2025
 5/133 Point Lonsdale Rd Point Lonsdale	3	Flat/Unit/Apartment	\$300,000	25 Nov 2025
 2/5 Waiora Ct Point Lonsdale	3	House	\$950,000	22 Nov 2025
 6 Robertson Ct Point Lonsdale	3	House	\$970,000	22 Nov 2025
 12 Oyster La Point Lonsdale	2	House	\$1,110,000	19 Nov 2025
 7 Laker Dr Point Lonsdale	5	House	\$3,800,000	12 Nov 2025
 2/130 Fellows Rd Point Lonsdale	3	House	\$898,000	10 Nov 2025
 34 Cowry Way Point Lonsdale	3	House	\$925,000	05 Nov 2025
 2/15 Laker Dr POINT LONSDALE	2	House	\$1,060,000	30 Oct 2025

POINT LONSDALE SUBURB REPORT

Address	Bedrooms	Type	Price	Sold
 1/130 Fellows Rd Point Lonsdale	3	House	\$855,000	29 Oct 2025
 7 Robertson Ct Point Lonsdale	4	House	\$830,000	23 Oct 2025
 29 Lawrence Rd Point Lonsdale	2	House	\$830,000	16 Oct 2025
 46 Saltbush Cirt Point Lonsdale	4	House	\$1,235,000	16 Oct 2025
 2/19 Simpson St Point Lonsdale	3	House	\$2,015,000	16 Oct 2025
 8 Baillieu St Point Lonsdale	4	House	\$1,950,000	16 Oct 2025
 8 Douglas Ct Point Lonsdale	3	House	\$450,000	29 Sep 2025
 9 Arkins St Point Lonsdale	5	House	\$1,350,000	26 Sep 2025
 22 Triton Cirt Point Lonsdale	3	House	\$852,000	23 Sep 2025
 9 Kelsey Ct POINT LONSDALE	4	House	\$1,500,000	04 Sep 2025

POINT LONSDALE SUBURB REPORT

Address	Bedrooms	Type	Price	Sold
 229 Fellows Rd Point Lonsdale	3	House	\$1,345,000	02 Sep 2025
 35 Simpson St Point Lonsdale	4	House	\$2,400,000	01 Sep 2025
 1 Peterho Blvd Point Lonsdale	3	House	\$810,000	18 Aug 2025
 37 Saltbush Cirt Point Lonsdale	4	House	\$1,160,000	01 Aug 2025
 22 Lockington Cr Point Lonsdale	3	House	\$1,585,000	31 Jul 2025
 23 Fellows Rd Point Lonsdale	5	House	\$1,520,000	28 Jul 2025
 14B Hillcrest Dr Point Lonsdale	4	House	\$800,000	18 Jul 2025
 64 Fellows Rd Point Lonsdale	3	House	\$1,200,000	07 Jul 2025
 5 Periwinkle St Point Lonsdale	4	House	\$900,000	28 Jun 2025
 8 Winterley Rd Point Lonsdale	5	House	\$3,900,000	27 Jun 2025



jellisraig.com.au

Data is current as of PDF generation date 01/01/2026

* Updated Quarterly for the past 12 months

^ Updated daily for the past quarter

~ Updated daily: 33 recent results.

This publication contains data, analytics, statistics and other information supplied by PROPERTYDATAONLINE PTY LTD (PropertyData). The data provided in this publication is of a general nature and should not be construed as specific advice or relied upon in lieu of appropriate professional advice.

PropertyData relies upon data supplied by third parties and while the data is checked and reviewed, PropertyData does not warrant the accuracy or completeness of the information to the full extent permitted by the law and excludes all loss or damage howsoever arising (including through negligence) in connection with the data supplied by PropertyData. The State of Victoria owns the copyright in the Property Sales Data and reproduction of that data in any way without the consent of the State of Victoria will constitute a breach of the Copyright Act 1968 (cth). The State of Victoria does not warrant the accuracy or completeness of the Property Sales Data and any person using or relying upon such information does so on the basis that the State of Victoria accepts no responsibility or liability whatsoever for any errors, faults, defects or omissions in the information supplied.