



Safety Beach

Suburb Report



Your connection to property insights



JellisCraig

SAFETY BEACH SUBURB REPORT

Median house price¹

Median

\$1.15m

Quarterly price change

-0.08% ↓

Median unit price¹

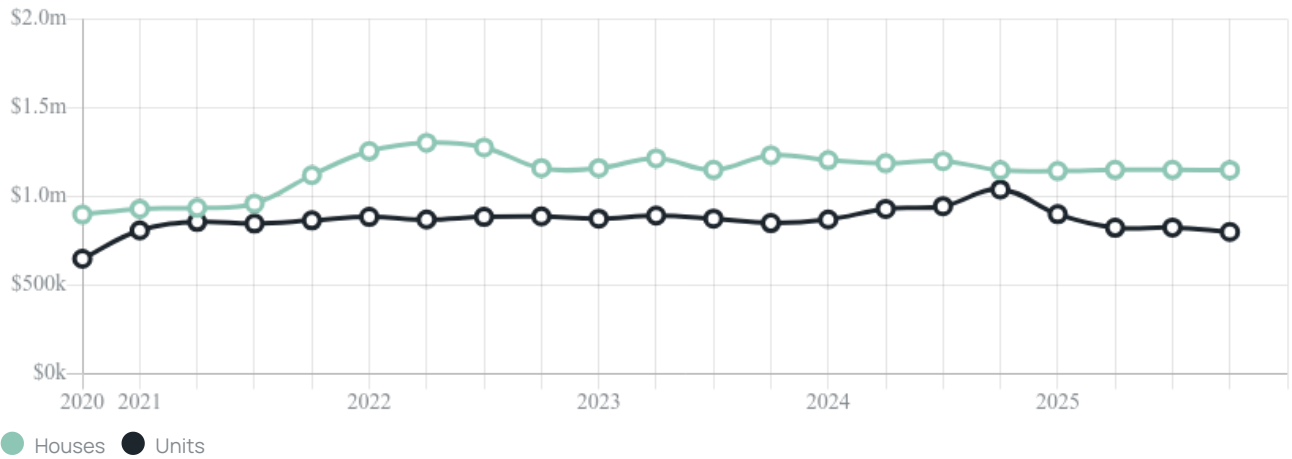
Median

\$800k

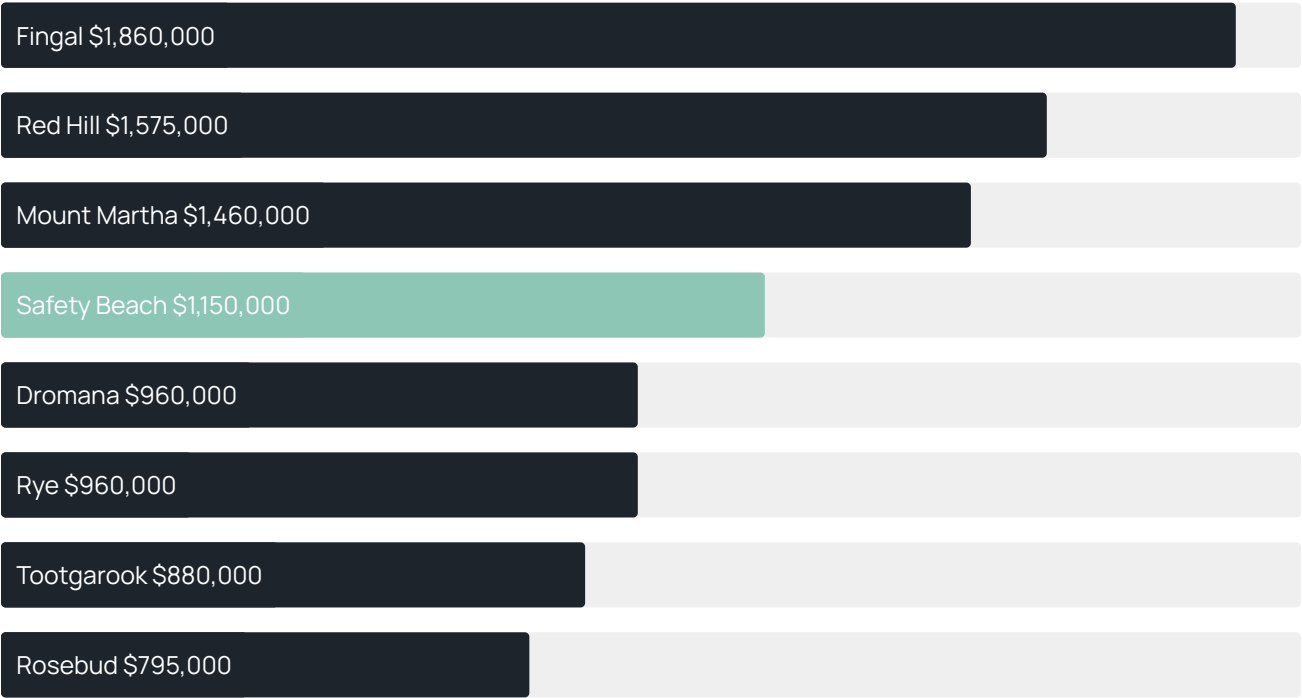
Quarterly price change

-3.03% ↓

Quarterly price change¹



Median house price¹



Median unit price¹



Sale method²

● Auction 17%
● Private 83%

Auction clearance rate³

62.5%

Median days on market³

43 days

Average hold period¹

5.9 years

Dwelling type⁵

● Houses 78% ● Units 22%

Ownership⁵

● Owned outright 45% ● Mortgaged 33% ● Rented 21%

Population⁵

6,328

Median asking rent¹

\$750 per week

Population growth⁵

0

Rental yield¹

2.98%

Median age⁵

53 years











Median household size⁵

2.3 people











SAFETY BEACH SUBURB REPORT

Recent Safety Beach sales











Discover a snapshot of the most recent results for this suburb, to view the full 12 months of sales history, please go to jellisCraig.com.au/suburb-reports

Address	Bedrooms	Type	Price	Sold
 162 Clipper Quay Safety Beach	4	House	\$1,150,000	31 Jan 2026
 54 Tonkin St Safety Beach	4	House	\$1,310,000	30 Jan 2026
 93 Seaview Av Safety Beach	4	House	\$1,775,000	29 Jan 2026
 4/33 Dromana Pde Safety Beach	2	Unit	\$770,000	28 Jan 2026
 19 Clyde Rd SAFETY BEACH	3	House	\$815,000	27 Jan 2026
 93 Country Club Dr Safety Beach	3	House	\$875,000	25 Jan 2026
 11 Tonkin St Safety Beach	4	House	\$950,000	24 Jan 2026
 206 Dromana Pde Safety Beach	3	House	\$1,750,000	23 Jan 2026
 7 Spinnaker Tce Safety Beach	4	House	\$2,365,000	23 Jan 2026
 17 Pebble Way Safety Beach	4	House	\$2,045,000	22 Jan 2026

SAFETY BEACH SUBURB REPORT

Address	Bedrooms	Type	Price	Sold
 14 Golf Course La Safety Beach	4	House	\$1,880,000	20 Jan 2026
 15A Pickings Rd Safety Beach	4	Townhouse	\$1,175,000	14 Jan 2026
 100 Palm Tree Dr Safety Beach	3	House	\$1,151,000	12 Jan 2026
 13 Iluka St Safety Beach	3	House	\$1,015,000	12 Jan 2026
 5 Davit Ct Safety Beach	4	House	\$770,000	07 Jan 2026
 2/26 Balmoral Av Safety Beach	3	Townhouse	\$935,000	05 Jan 2026
 32 Thurloo Dr Safety Beach	4	House	\$1,350,000	05 Jan 2026
 12 Anchor Pl Safety Beach	4	Apartment	\$2,425,000	29 Dec 2025
 16 Deck Tce Safety Beach	3	House	\$950,000	24 Dec 2025
 41 Palm Tree Dr SAFETY BEACH	3	House	\$1,149,000	23 Dec 2025

SAFETY BEACH SUBURB REPORT

Address	Bedrooms	Type	Price	Sold
 9 Narrows Ct Safety Beach	3	House	\$657,000	15 Dec 2025
 14 Mariners Way Safety Beach	4	House	\$1,775,000	11 Dec 2025
 60 Oceanic Dr Safety Beach	4	House	\$1,052,500	10 Dec 2025
 154 Clipper Quay Safety Beach	4	House	\$1,150,000	03 Dec 2025
 146 Clipper Quay Safety Beach	4	House	\$916,000	02 Dec 2025
 33 Anchorage Av Safety Beach	3	House	\$1,010,000	30 Nov 2025
 30 South Harbour Esp Safety Beach	4	House	\$1,460,000	28 Nov 2025
 6 Brindabella Pt Safety Beach	5	House	\$5,600,000	26 Nov 2025
 8/65 Dromana Pde Safety Beach	2	House	\$480,000	25 Nov 2025
 5 Oskana Wlk Safety Beach	3	Townhouse	\$945,000	22 Nov 2025



Jellis Craig Mount Martha
4/42 Lochiel Avenue, Mount Martha
03 5974 8900

Jellis Craig acknowledges and pays our respects to the Bunurong People, the Wadawurrung People, the Dja Dja Wurrung People and the Wurundjeri People as the Traditional Owners and original custodians of the lands on which Jellis Craig operates.

Data is current as of PDF generation date 01/02/2026

- 1 Property Data Online, updated quarterly for the past 12 months
- 2 Property Data Online, updated daily for the past 12 months
- 3 Property Data Online, updated daily for the past quarter
- 4 Jellis Craig's average inspection attendance per listing (houses) over the last 12 months, updated daily
- 5 2021 Australian Census
- 6 Property Data Online, updated daily

This publication contains data, analytics, statistics and other information supplied by PROPERTYDATAONLINE PTY LTD (PropertyData). The data provided in this publication is of a general nature and should not be construed as specific advice or relied upon in lieu of appropriate professional advice.

PropertyData relies upon data supplied by third parties and while the data is checked and reviewed, PropertyData does not warrant the accuracy or completeness of the information to the full extent permitted by the law and excludes all loss or damage howsoever arising (including through negligence) in connection with the data supplied by PropertyData. The State of Victoria owns the copyright in the Property Sales Data and reproduction of that data in any way without the consent of the State of Victoria will constitute a breach of the Copyright Act 1968 (cth). The State of Victoria does not warrant the accuracy or completeness of the Property Sales Data and any person using or relying upon such information does so on the basis that the State of Victoria accepts no responsibility or liability whatsoever for any errors, faults, defects or omissions in the information supplied.