



Thornbury

Suburb Report



Your connection to property insights



JellisCraig

THORNBURY SUBURB REPORT

Median house price¹

Median

\$1.49m

Quarterly price change

1.04% ↑

Median unit price¹

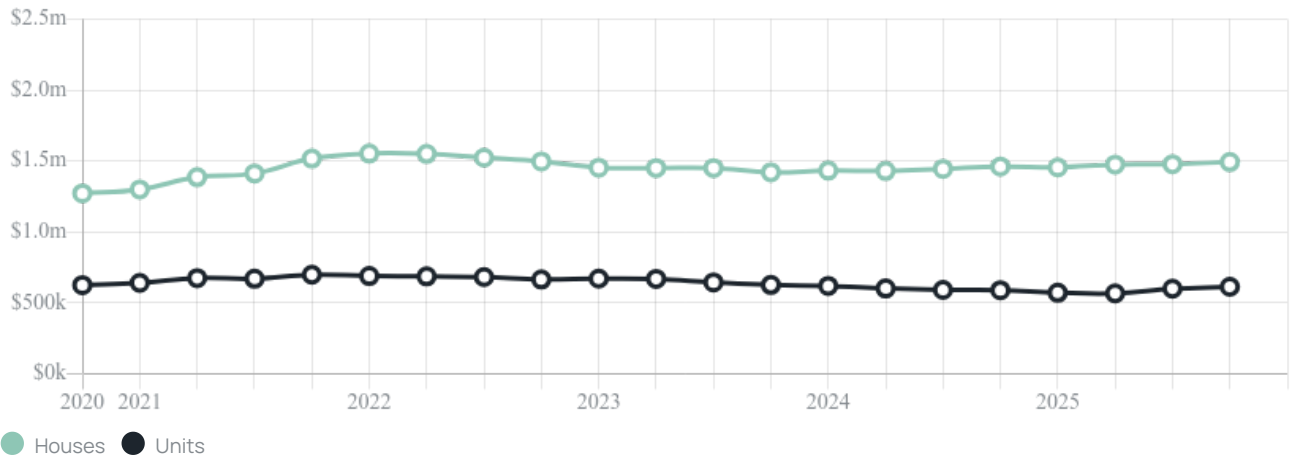
Median

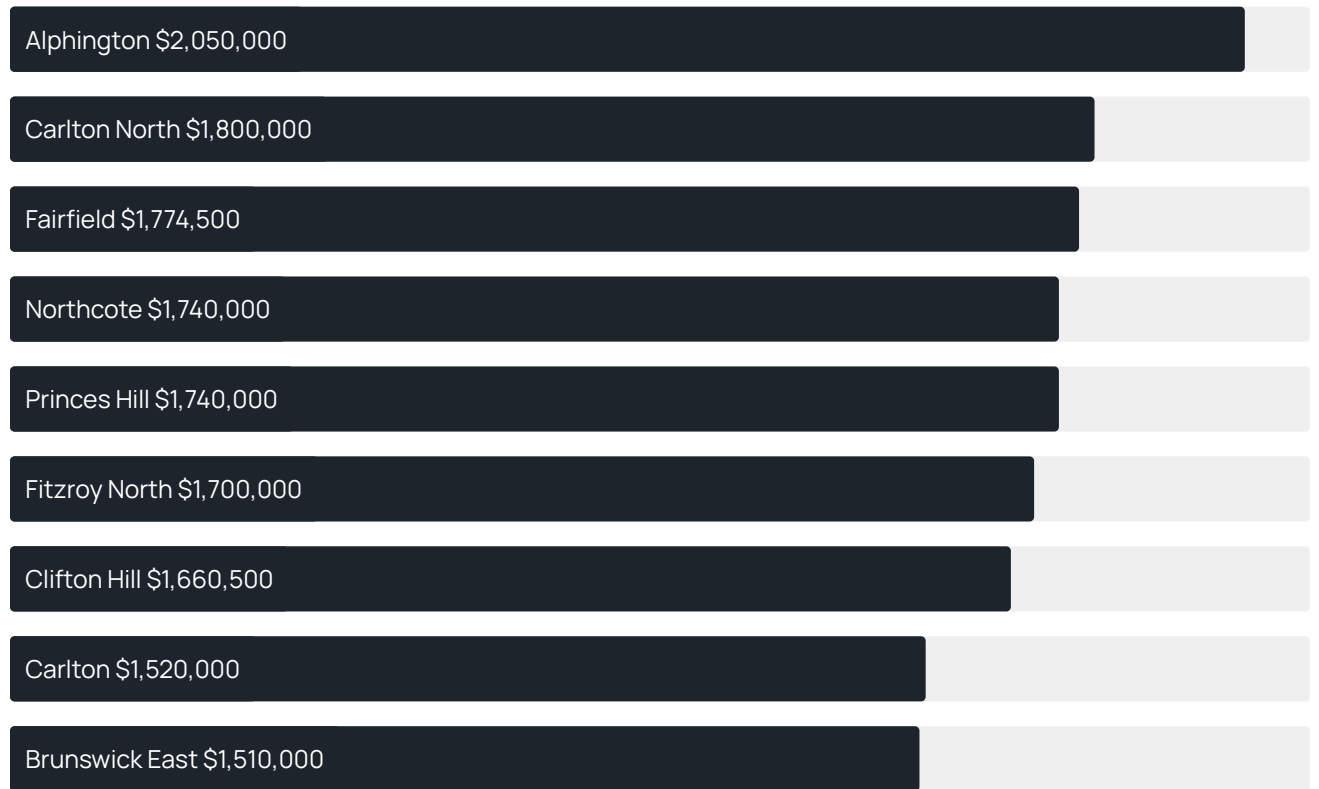
\$614k

Quarterly price change

2.25% ↑

Quarterly price change¹



Median house price¹Median unit price¹

Sale method²

● Auction 55%
● Private 45%

Auction clearance rate³

83.02%Median days on market³

24 daysJellis Craig average inspection attendance per listing⁴

24 groupsAverage hold period¹

6.5 yearsDwelling type⁵

● Houses 51% ● Units 49%

Ownership⁵

● Owned outright 29% ● Mortgaged 31% ● Rented 39%

Population⁵

19,005Median asking rent¹

\$750 per weekPopulation growth⁵

2.35%Rental yield¹

2.71%Median age⁵











37 yearsMedian household size⁵

2.3 people











THORNBURY SUBURB REPORT

Recent Thornbury sales











Discover a snapshot of the most recent results for this suburb, to view the full 12 months of sales history, please go to jellisraig.com.au/suburb-reports

Address	Bedrooms	Type	Price	Sold
 155B Gooch St Thornbury	4	House	\$2,150,000	27 Jan 2026
 2c Newcastle St THORNBURY	2	Townhouse	\$944,000	22 Jan 2026
 243 Gooch St Thornbury	3	House	\$1,360,000	15 Jan 2026
 154 Dundas St Thornbury	2	House	\$1,285,000	13 Jan 2026
 11b Archbold St THORNBURY	2	Townhouse	\$970,000	28 Dec 2025
 1/33 Woolton Av Thornbury	1	Unit	\$398,000	24 Dec 2025
 8/80 Clyde St Thornbury	1	Apartment	\$625,000	24 Dec 2025
 5/58 Clarendon St Thornbury	1	Apartment	\$535,000	23 Dec 2025
 15 Flinders St Thornbury	3	House	\$1,300,000	22 Dec 2025
 3/102 Keon St THORNBURY	1	Apartment	\$457,500	20 Dec 2025

THORNBURY SUBURB REPORT

Address	Bedrooms	Type	Price	Sold
 5/1 Clyde St Thornbury	2	Apartment	\$575,000	18 Dec 2025
 172 Raleigh St Thornbury	4	House	\$1,535,000	17 Dec 2025
 96 Normanby Av Thornbury	2	House	\$1,220,000	13 Dec 2025
 6/40 Woolton Av Thornbury	1	Unit	\$375,000	12 Dec 2025
 9/109 Flinders St Thornbury	2	Apartment	\$735,000	11 Dec 2025
 48 Martin St Thornbury	3	House	\$1,530,000	11 Dec 2025
 304/679-685 High St Thornbury	1	Apartment	\$413,000	10 Dec 2025
 7 Ethel St Thornbury	3	House	\$1,110,000	09 Dec 2025
 6/58 Clarendon St Thornbury	1	Apartment	\$532,000	09 Dec 2025
 8/86 Mansfield St Thornbury	2	Apartment	\$520,000	09 Dec 2025

THORNBURY SUBURB REPORT

Address	Bedrooms	Type	Price	Sold
 17a Ethel St Thornbury	3	Townhouse	\$1,200,000	05 Dec 2025
 304/681 High St Thornbury	1	Apartment	\$413,000	03 Dec 2025
 47 Swift St Thornbury	3	House	\$1,480,000	03 Dec 2025
 1/13 Harold St Thornbury	2	Apartment	\$688,037	01 Dec 2025
 2/20 Strettle St Thornbury	4	Townhouse	\$955,000	01 Dec 2025
 43 Gooch St Thornbury	2	House	\$1,440,000	30 Nov 2025
 33 Fyffe St Thornbury	5	House	\$3,065,000	29 Nov 2025
 227 Mansfield St Thornbury	3	House	\$1,440,000	29 Nov 2025
 100 Clarendon St Thornbury	3	House	\$1,320,000	29 Nov 2025
 3/37 Collins St Thornbury	2	Unit	\$670,000	29 Nov 2025



Jellis Craig Northcote
427-431 High Street, Northcote
03 9403 9300

Jellis Craig acknowledges and pays our respects to the Bunurong People, the Wadawurrung People, the Dja Dja Wurrung People and the Wurundjeri People as the Traditional Owners and original custodians of the lands on which Jellis Craig operates.

Data is current as of PDF generation date 01/02/2026

1 Property Data Online, updated quarterly for the past 12 months

2 Property Data Online, updated daily for the past 12 months

3 Property Data Online, updated daily for the past quarter

4 Jellis Craig's average inspection attendance per listing (houses) over the last 12 months, updated daily

5 2021 Australian Census

6 Property Data Online, updated daily

This publication contains data, analytics, statistics and other information supplied by PROPERTYDATAONLINE PTY LTD (PropertyData). The data provided in this publication is of a general nature and should not be construed as specific advice or relied upon in lieu of appropriate professional advice.

PropertyData relies upon data supplied by third parties and while the data is checked and reviewed, PropertyData does not warrant the accuracy or completeness of the information to the full extent permitted by the law and excludes all loss or damage howsoever arising (including through negligence) in connection with the data supplied by PropertyData. The State of Victoria owns the copyright in the Property Sales Data and reproduction of that data in any way without the consent of the State of Victoria will constitute a breach of the Copyright Act 1968 (cth). The State of Victoria does not warrant the accuracy or completeness of the Property Sales Data and any person using or relying upon such information does so on the basis that the State of Victoria accepts no responsibility or liability whatsoever for any errors, faults, defects or omissions in the information supplied.