



Warrandyte

Suburb Report



Your connection to property insights



JellisCraig

WARRANTYTE SUBURB REPORT

Median house price¹

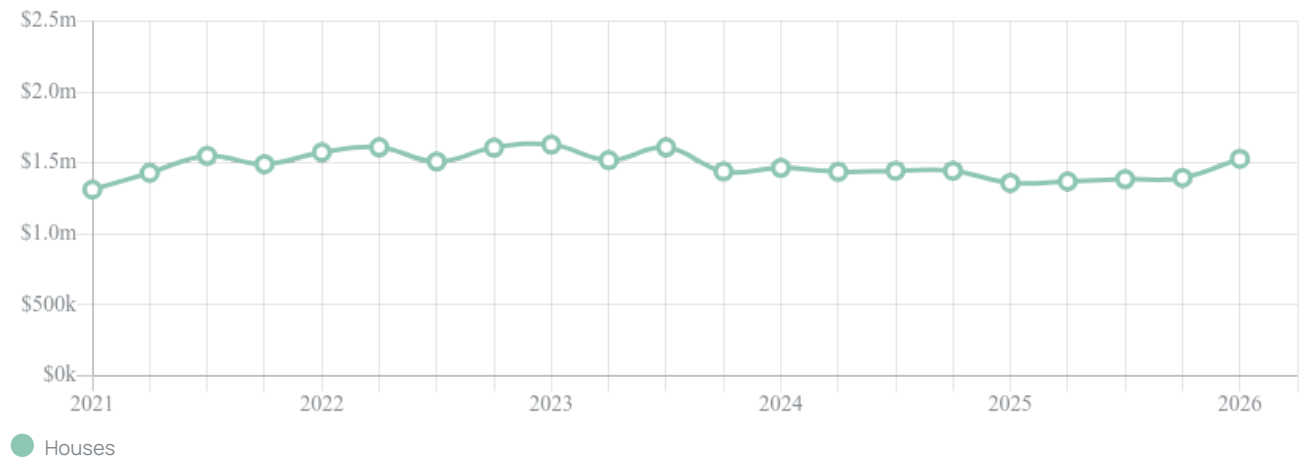
Median

\$1.53m

Quarterly price change

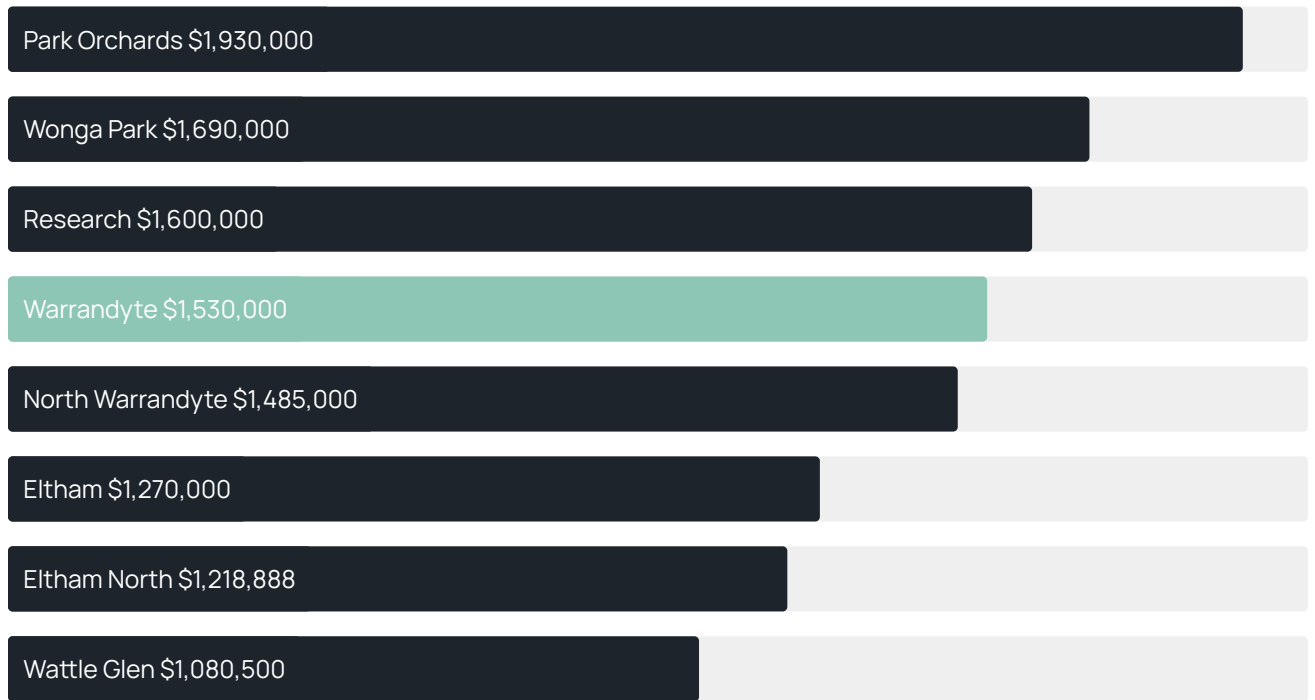
9.67% ↑

Quarterly price change¹



WARRANDYTE SUBURB REPORT

Median house price¹



Median unit price¹



Sale method²



● Auction 24%
● Private 76%

Auction clearance rate³

50%

Median days on market³

62 days

Jellis Craig average inspection attendance per listing⁴

62 groups

Average hold period¹

9.1 years

Dwelling type⁵



● Houses 99% ● Units 1%

Ownership⁵



● Owned outright 48% ● Mortgaged 47% ● Rented 5%

Population⁵

5,541

Median asking rent¹

\$963 per week

Population growth⁵

0.71%

Rental yield¹

2.53%

Median age⁵

45 years











Median household size⁵

3 people











WARRANDYTE SUBURB REPORT

Recent Warrandyte sales











Discover a snapshot of the most recent results for this suburb, to view the full 12 months of sales history, please go to jellisraig.com.au/suburb-reports

Address	Bedrooms	Type	Price	Sold
 18 Amersham Dr WARRANDYTE	5	House	\$2,500,000	04 May 2026
 36 Fossickers Way Warrandyte	5	House	\$1,500,000	01 May 2026
 43 Harris Gully Rd WARRANDYTE	4	House	\$1,300,000	18 Apr 2026
 18 Campbell Ct Warrandyte	5	House	\$1,980,000	09 Apr 2026
 380 Ringwood Warrandyte Rd Warrandyte	3	House	\$1,220,000	01 Apr 2026
 68 Melbourne Hill Rd WARRANDYTE	4	House	\$1,170,000	18 Mar 2026
 6 Margaret Ct Warrandyte	5	House	\$1,670,000	07 Mar 2026
 355-359 Ringwood Warrandyte Rd Warrandyte	5	House	\$3,000,000	07 Mar 2026
 3 Gold Nugget Rise Warrandyte	4	House	\$1,179,000	06 Mar 2026
 23 Hutchinson Av Warrandyte	4	House	\$1,210,000	28 Feb 2026

WARRANTYTE SUBURB REPORT

Address	Bedrooms	Type	Price	Sold
 7 Carol Ct Warrandyte	3	House	\$1,390,000	22 Feb 2026
 2 Aylesbury Way WARRANDYTE	5	House	\$2,038,000	19 Feb 2026
 7 Roselillian Ct Warrandyte	5	House	\$1,900,000	13 Feb 2026
 3/1 West End Rd Warrandyte	2	Unit	\$485,670	06 Feb 2026
 28-30 Betton Cr Warrandyte	4	House	\$1,650,000	02 Feb 2026
 26 Mullens Rd Warrandyte	3	House	\$1,185,000	31 Jan 2026
 10 Speers Ct Warrandyte	5	House	\$2,300,000	28 Jan 2026
 27 Manna Gum Rise Warrandyte	4	House	\$2,130,000	16 Jan 2026
 38 Webb St Warrandyte	4	House	\$1,150,000	24 Dec 2025
 43 Everard Dr Warrandyte	4	House	\$1,330,000	17 Dec 2025

WARRANTYTE SUBURB REPORT

Address	Bedrooms	Type	Price	Sold
 423 Ringwood Warrandyte Rd Warrandyte	4	House	\$1,185,000	15 Dec 2025
 32 Pound Rd Warrandyte	4	House	\$1,010,000	13 Dec 2025
 32-34 Pound Rd Warrandyte	4	House	\$1,010,000	13 Dec 2025
 2 Campbell Ct Warrandyte	5	House	\$2,750,000	12 Dec 2025
 36 Oakland Dr Warrandyte	6	House	\$2,160,000	08 Dec 2025
 24 West End Rd Warrandyte	5	House	\$1,840,000	08 Dec 2025
 82 Yarra St Warrandyte	4	House	\$1,130,000	04 Dec 2025
 30 Trezise St WARRANDYTE	4	House	\$1,350,000	26 Nov 2025
 1 Parkside Ct Warrandyte	4	House	\$1,455,000	24 Nov 2025
 11 Webb St Warrandyte	3	House	\$1,205,000	21 Nov 2025



Jellis Craig Doncaster
Level 1/1006 Doncaster Road, Doncaster
03 8841 4888

Jellis Craig acknowledges and pays our respects to the Bunurong People, the Wadawurrung People, the Dja Dja Wurrung People and the Wurundjeri People as the Traditional Owners and original custodians of the lands on which Jellis Craig operates.

Data is current as of PDF generation date 01/06/2026

- 1 Property Data Online, updated quarterly for the past 12 months
- 2 Property Data Online, updated daily for the past 12 months
- 3 Property Data Online, updated daily for the past quarter
- 4 Jellis Craig's average inspection attendance per listing (houses) over the last 12 months, updated daily
- 5 2021 Australian Census
- 6 Property Data Online, updated daily

This publication contains data, analytics, statistics and other information supplied by PROPERTYDATAONLINE PTY LTD (PropertyData). The data provided in this publication is of a general nature and should not be construed as specific advice or relied upon in lieu of appropriate professional advice.

PropertyData relies upon data supplied by third parties and while the data is checked and reviewed, PropertyData does not warrant the accuracy or completeness of the information to the full extent permitted by the law and excludes all loss or damage howsoever arising (including through negligence) in connection with the data supplied by PropertyData. The State of Victoria owns the copyright in the Property Sales Data and reproduction of that data in any way without the consent of the State of Victoria will constitute a breach of the Copyright Act 1968 (cth). The State of Victoria does not warrant the accuracy or completeness of the Property Sales Data and any person using or relying upon such information does so on the basis that the State of Victoria accepts no responsibility or liability whatsoever for any errors, faults, defects or omissions in the information supplied.