

JellisCraig

WATSONIA NORTH

Suburb Report

Know your neighbourhood.



WATSONIA NORTH SUBURB REPORT

Median House Price*


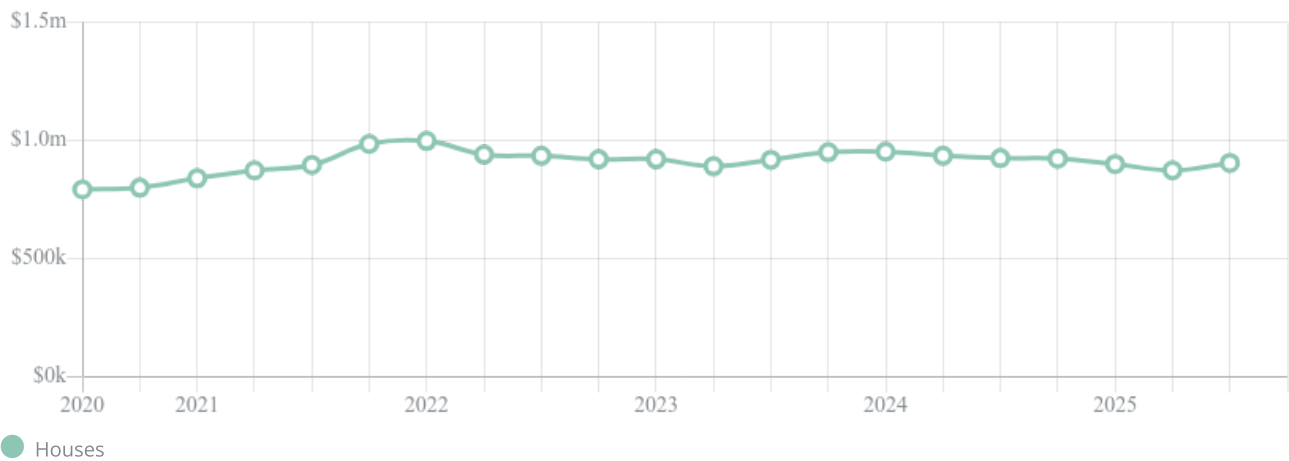
Median

\$905k

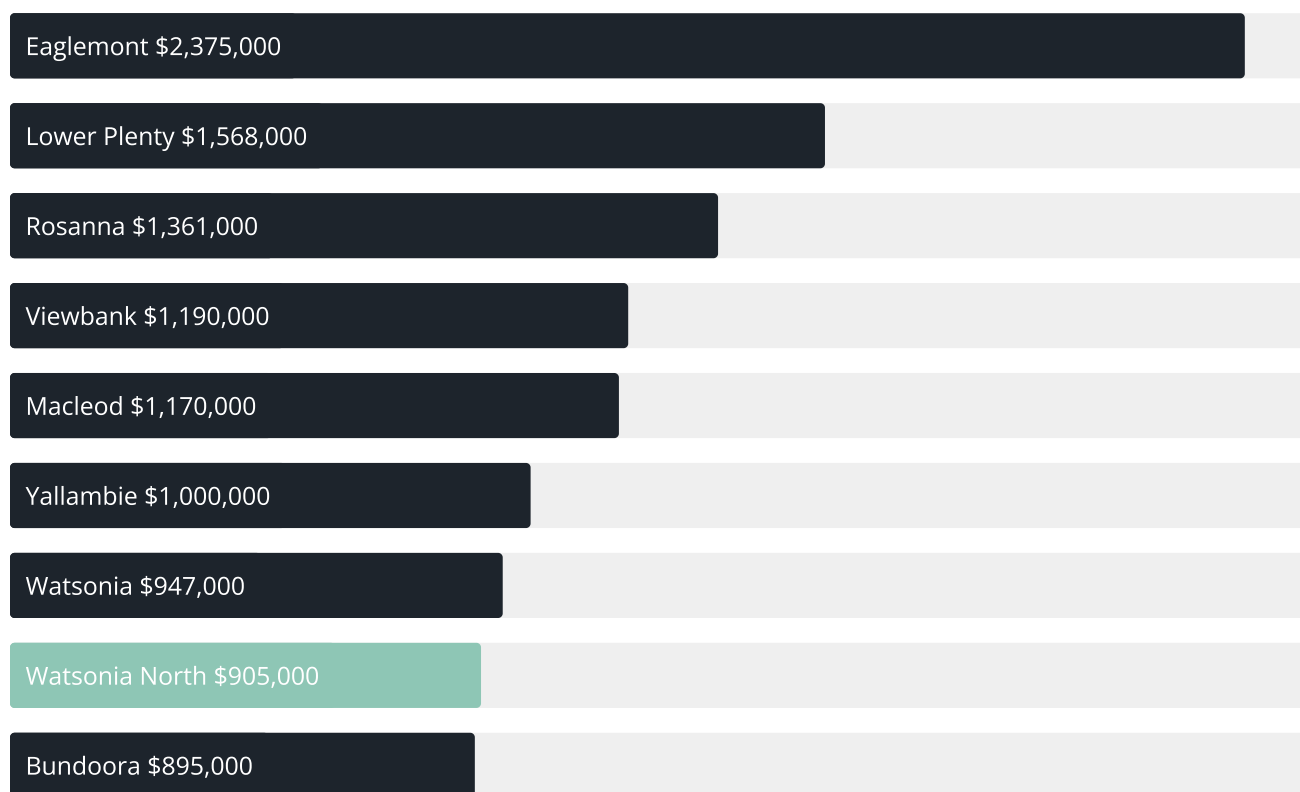
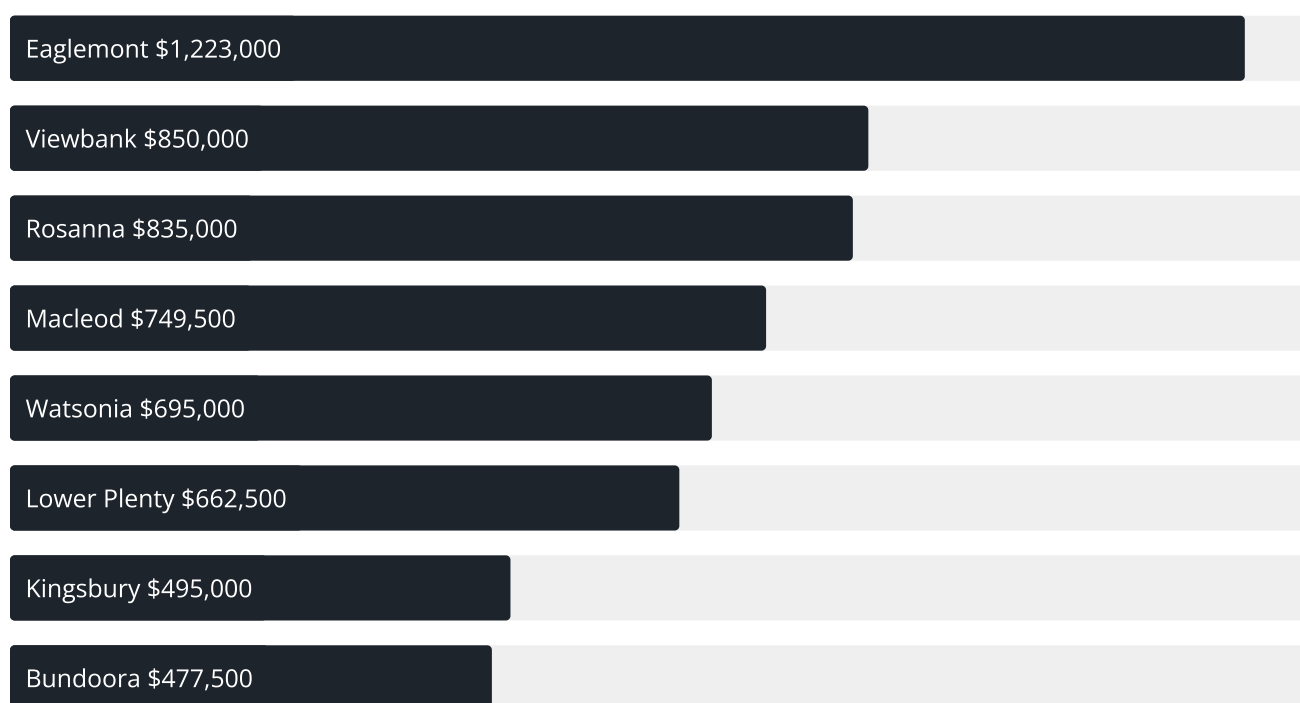
Quarterly Price Change

3.65% ↑

Quarterly Price Change*



WATSONIA NORTH SUBURB REPORT

Median House Sale Price^{*}Median Unit Sale Price^{*}

WATSONIA NORTH SUBURB REPORT

Sale Method*



● Auction 83%
● Private 17%

Auction Clearance Rate*

90%

Median Days on Market^

24 days

Average Hold Period*

8.5 years

Dwelling Type^



● Houses 98% ● Units 2%

Ownership^



● Owned Outright 47% ● Mortgaged 42% ● Rented 10%

Population^

3,799

Median Asking Rent per week*

\$620

Population Growth^

-0.39%

Rental Yield*

3.38%

Median Age^











41 years

Median Household Size^











2.7 people

WATSONIA NORTH SUBURB REPORT











Discover a snapshot of the most recent results for this suburb, to view the full 12 months of sales history, please go to jellisraig.com.au/suburbinsights

Address	Bedrooms	Type	Price	Sold
 41 Hakea St WATSONIA NORTH	4	House	\$1,150,000	22 Nov 2025
 48 Edmund Rice Pde Watsonia North	4	House	\$1,170,000	22 Nov 2025
 59 Macorna St Watsonia North	4	House	\$850,000	22 Nov 2025
 16 Carson Ct Watsonia North	4	House	\$961,000	08 Nov 2025
 30 Grant St Watsonia North	3	House	\$825,000	07 Nov 2025
 2 Elwers St Watsonia North	3	House	\$975,000	25 Oct 2025
 9 Middleton St Watsonia North	2	House	\$920,000	21 Oct 2025
 170 Cameron Pde Watsonia North	3	House	\$815,000	18 Oct 2025
 36 Middleton St Watsonia North	3	House	\$980,000	11 Oct 2025
 48 Sharpes Rd Watsonia North	3	House	\$936,000	11 Oct 2025

WATSONIA NORTH SUBURB REPORT

Address	Bedrooms	Type	Price	Sold
 155 Cameron Pde Watsonia North	4	House	\$1,100,000	13 Sep 2025
 29 Macorna St Watsonia North	2	House	\$920,000	09 Sep 2025
 3 Tevlin Ct Watsonia North	5	House	\$1,560,000	24 Aug 2025
 48 Meakin St Watsonia North	3	House	\$870,000	23 Aug 2025
 15 Sharpes Rd Watsonia North	3	House	\$945,000	19 Aug 2025
 16 Trist St Watsonia North	5	House	\$1,110,000	16 Aug 2025
 1 Byrne Cr WATSONIA NORTH	3	House	\$955,000	11 Aug 2025
 101 Sellars St Watsonia North	0	Land	\$700,000	02 Aug 2025
 37 Byrne Cr Watsonia North	4	House	\$1,015,000	26 Jul 2025
 4 Kalista Cr Watsonia North	3	House	\$825,000	21 Jul 2025

WATSONIA NORTH SUBURB REPORT

Address	Bedrooms	Type	Price	Sold
 3 Dundee St Watsonia North	3	House	\$730,000	19 Jul 2025
 3 Stonehaven Ct Watsonia North	3	House	\$300,000	18 Jul 2025
 5 Fernlea Cl Watsonia North	4	House	\$895,000	27 Jun 2025
 326 Grimshaw St Watsonia North	4	House	\$630,000	31 May 2025
 3 Hakea St Watsonia North	3	House	\$1,227,000	29 May 2025
 6 Dallas Cr Watsonia North	3	House	\$862,000	17 May 2025
 23 Meakin St Watsonia North	3	House	\$905,000	17 May 2025
 2 Trist St Watsonia North	3	House	\$863,500	06 May 2025
 19 Lincoln St Watsonia North	3	House	\$855,000	08 Apr 2025
 1/10 Lincoln St Watsonia North	2	Flat/Unit/Apartment	\$800,000	30 Mar 2025



Greensborough Office
Shop 3, Ground Floor, 68 Main Street, Greensborough
03 9432 1444
jellisraig.com.au

Data is current as of PDF generation date 01/12/2025

* Updated Quarterly for the past 12 months

^ Updated daily for the past quarter

~ Updated daily: 33 recent results.

This publication contains data, analytics, statistics and other information supplied by PROPERTYDATAONLINE PTY LTD (PropertyData). The data provided in this publication is of a general nature and should not be construed as specific advice or relied upon in lieu of appropriate professional advice.

PropertyData relies upon data supplied by third parties and while the data is checked and reviewed, PropertyData does not warrant the accuracy or completeness of the information to the full extent permitted by the law and excludes all loss or damage howsoever arising (including through negligence) in connection with the data supplied by PropertyData. The State of Victoria owns the copyright in the Property Sales Data and reproduction of that data in any way without the consent of the State of Victoria will constitute a breach of the Copyright Act 1968 (cth). The State of Victoria does not warrant the accuracy or completeness of the Property Sales Data and any person using or relying upon such information does so on the basis that the State of Victoria accepts no responsibility or liability whatsoever for any errors, faults, defects or omissions in the information supplied.