



Watsonia North

Suburb Report



Your connection to property insights



JellisCraig

WATSONIA NORTH SUBURB REPORT

Median house price¹

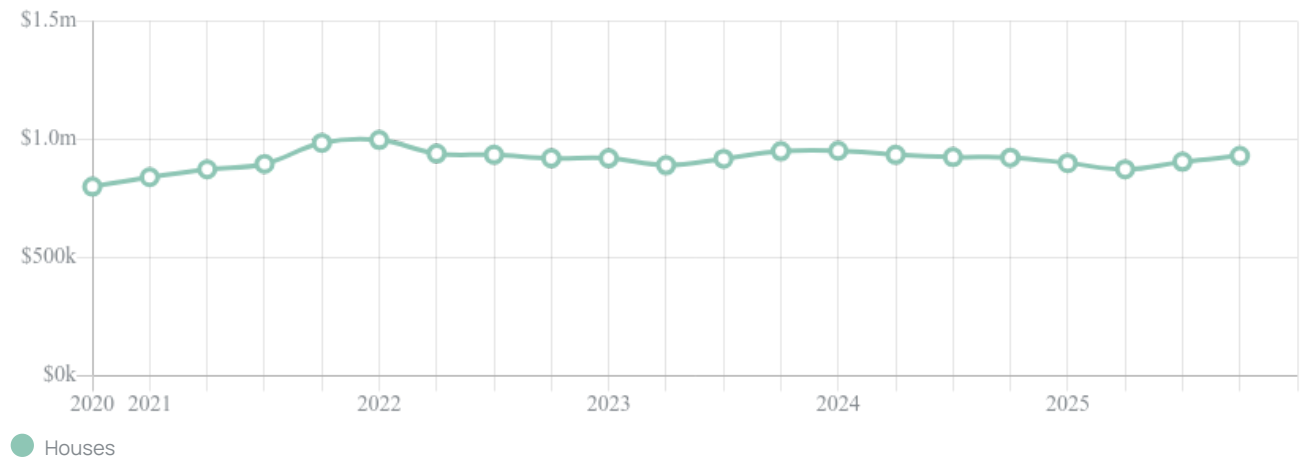
Median

\$930k

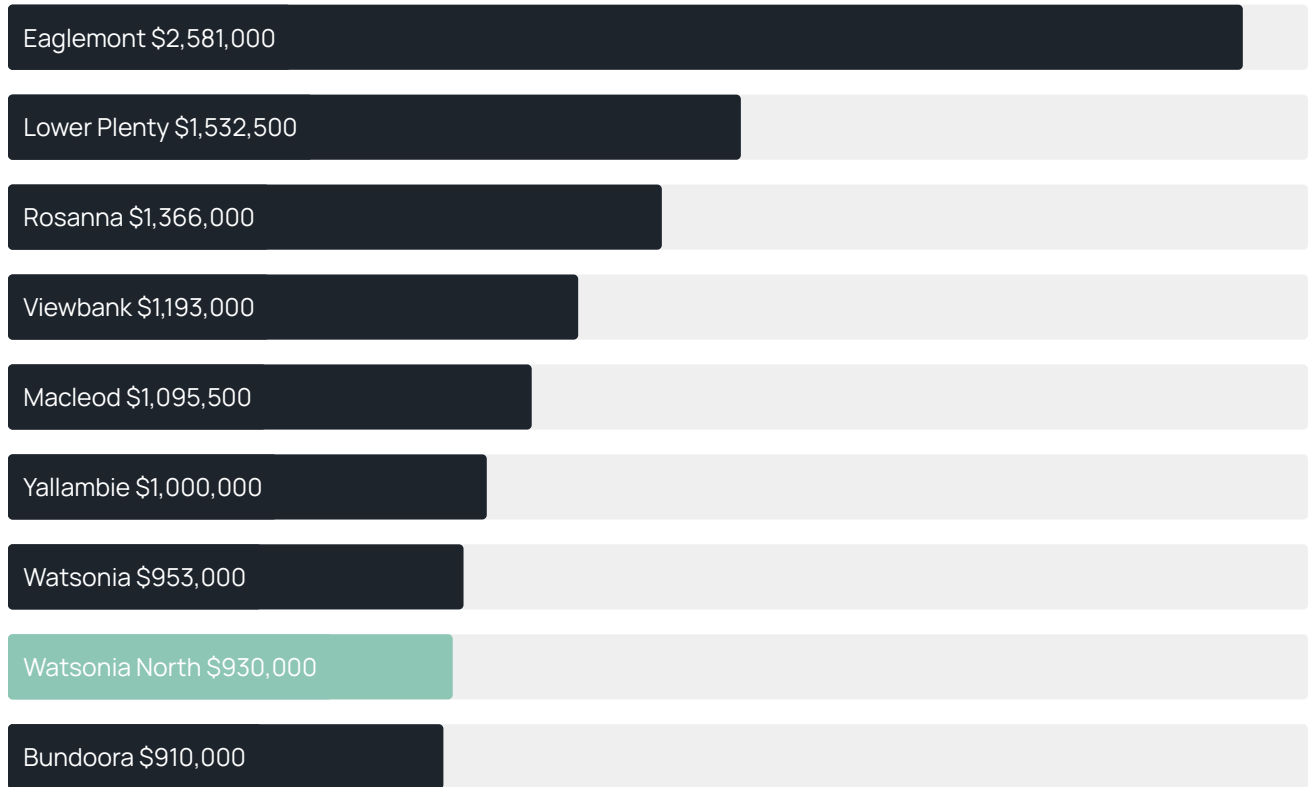
Quarterly price change

2.76% ↑

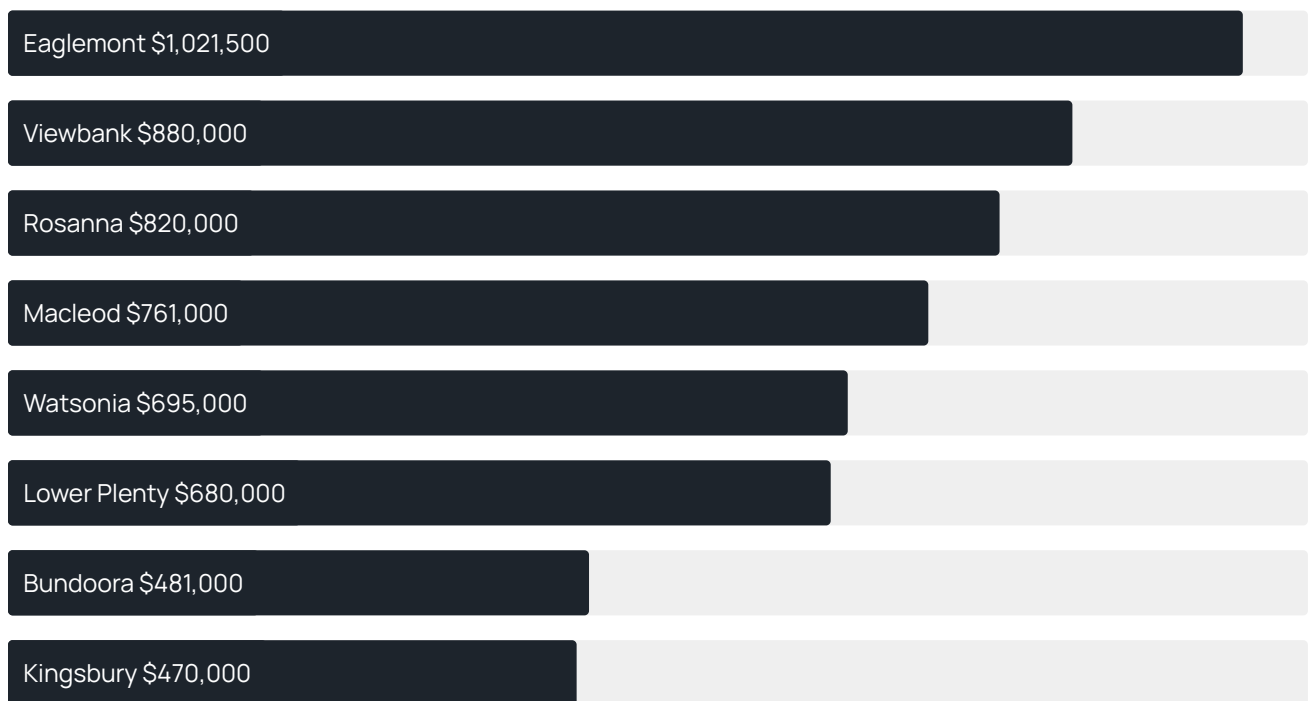
Quarterly price change¹



Median house price¹



Median unit price¹



Sale method²



Auction clearance rate³

100%

Median days on market³

25 days

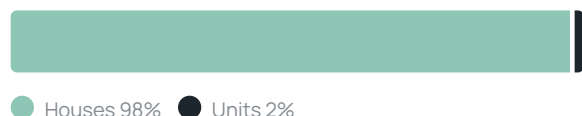
Jellis Craig average inspection attendance per listing⁴

25 groups

Average hold period¹

8.5 years

Dwelling type⁵



Ownership⁵



Population⁵

3,799

Median asking rent¹

\$620 per week

Population growth⁵

-0.39%

Rental yield¹

3.38%

Median age⁵

41 years











Median household size⁵

2.7 people











WATSONIA NORTH SUBURB REPORT

Recent Watsonia North sales











Discover a snapshot of the most recent results for this suburb, to view the full 12 months of sales history, please go to jellisCraig.com.au/suburb-reports

Address	Bedrooms	Type	Price	Sold
 23 Byrne Cr Watsonia North	3	House	\$855,000	30 Mar 2026
 4 Longfield Ct Watsonia North	4	House	\$1,060,000	28 Mar 2026
 35 Middleton St Watsonia North	3	House	\$965,000	28 Mar 2026
 19 Norman Av Watsonia North	4	House	\$1,225,000	21 Mar 2026
 42 Sharpes Rd Watsonia North	3	House	\$1,055,000	14 Mar 2026
 20 Grant St Watsonia North	3	House	\$907,000	14 Mar 2026
 15 Dundee St Watsonia North	3	House	\$946,000	02 Mar 2026
 18 Vicarage Way WATSONIA NORTH	4	House	\$1,270,000	14 Feb 2026
 5 Michelle Av Watsonia North	3	House	\$910,000	22 Dec 2025
 51 Edmund Rice Pde Watsonia North	4	House	\$1,365,000	16 Dec 2025

WATSONIA NORTH SUBURB REPORT

Address	Bedrooms	Type	Price	Sold
 11 Sharpes Rd Watsonia North	3	House	\$1,150,000	15 Dec 2025
 16 Elwers St WATSONIA NORTH	4	House	\$1,250,000	13 Dec 2025
 8 Busst Dr Watsonia North	3	House	\$930,000	13 Dec 2025
 66 Sellars St Watsonia North	3	House	\$975,000	27 Nov 2025
 48 Edmund Rice Pde Watsonia North	4	House	\$1,170,000	22 Nov 2025
 41 Hakea St WATSONIA NORTH	4	House	\$1,150,000	22 Nov 2025
 59 Macorna St Watsonia North	4	House	\$850,000	22 Nov 2025
 16 Carson Ct Watsonia North	4	House	\$961,000	08 Nov 2025
 30 Grant St Watsonia North	3	House	\$825,000	07 Nov 2025
 2 Elwers St Watsonia North	3	House	\$975,000	25 Oct 2025

WATSONIA NORTH SUBURB REPORT

Address	Bedrooms	Type	Price	Sold
 9 Middleton St Watsonia North	2	House	\$920,000	21 Oct 2025
 170 Cameron Pde Watsonia North	3	House	\$815,000	18 Oct 2025
 48 Sharpes Rd Watsonia North	3	House	\$936,000	11 Oct 2025
 36 Middleton St Watsonia North	3	House	\$980,000	11 Oct 2025
 155 Cameron Pde Watsonia North	4	House	\$1,100,000	13 Sep 2025
 29 Macorna St Watsonia North	2	House	\$920,000	09 Sep 2025
 3 Tevlin Ct Watsonia North	5	House	\$1,560,000	24 Aug 2025
 48 Meakin St Watsonia North	3	House	\$870,000	23 Aug 2025
 15 Sharpes Rd Watsonia North	3	House	\$945,000	19 Aug 2025
 16 Trist St Watsonia North	5	House	\$1,110,000	16 Aug 2025



Jellis Craig Greensborough
Shop 3, Ground Floor, 68 Main Street, Greensborough
03 9432 1444

Jellis Craig acknowledges and pays our respects to the Bunurong People, the Wadawurrung People, the Dja Dja Wurrung People and the Wurundjeri People as the Traditional Owners and original custodians of the lands on which Jellis Craig operates.

Data is current as of PDF generation date 01/04/2026

- 1 Property Data Online, updated quarterly for the past 12 months
- 2 Property Data Online, updated daily for the past 12 months
- 3 Property Data Online, updated daily for the past quarter
- 4 Jellis Craig's average inspection attendance per listing (houses) over the last 12 months, updated daily
- 5 2021 Australian Census
- 6 Property Data Online, updated daily

This publication contains data, analytics, statistics and other information supplied by PROPERTYDATAONLINE PTY LTD (PropertyData). The data provided in this publication is of a general nature and should not be construed as specific advice or relied upon in lieu of appropriate professional advice.

PropertyData relies upon data supplied by third parties and while the data is checked and reviewed, PropertyData does not warrant the accuracy or completeness of the information to the full extent permitted by the law and excludes all loss or damage howsoever arising (including through negligence) in connection with the data supplied by PropertyData. The State of Victoria owns the copyright in the Property Sales Data and reproduction of that data in any way without the consent of the State of Victoria will constitute a breach of the Copyright Act 1968 (cth). The State of Victoria does not warrant the accuracy or completeness of the Property Sales Data and any person using or relying upon such information does so on the basis that the State of Victoria accepts no responsibility or liability whatsoever for any errors, faults, defects or omissions in the information supplied.