



Watsonia North

Suburb Report



Your connection to property insights



JellisCraig

WATSONIA NORTH SUBURB REPORT

Median house price¹

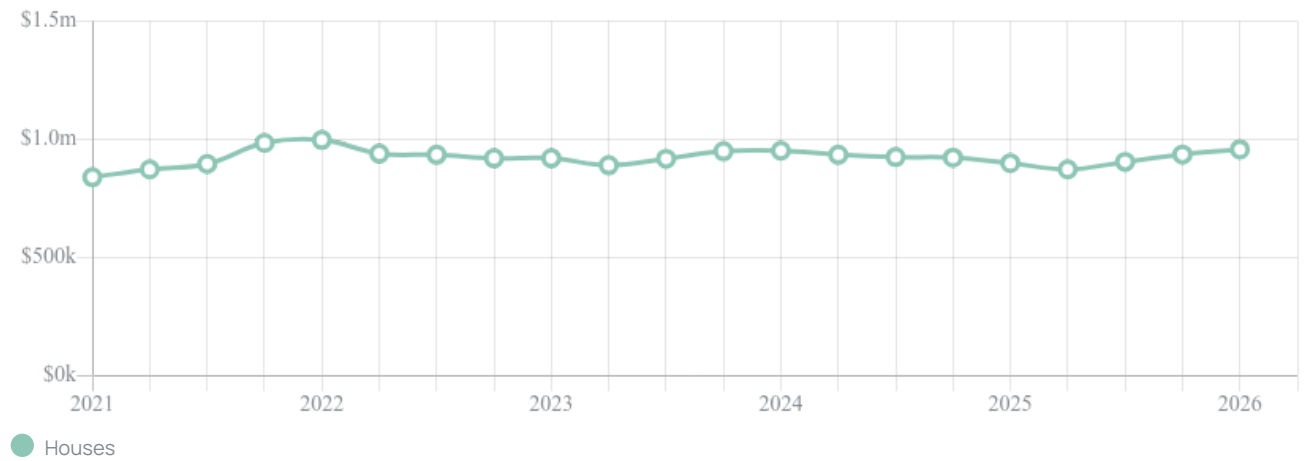
Median

\$958k

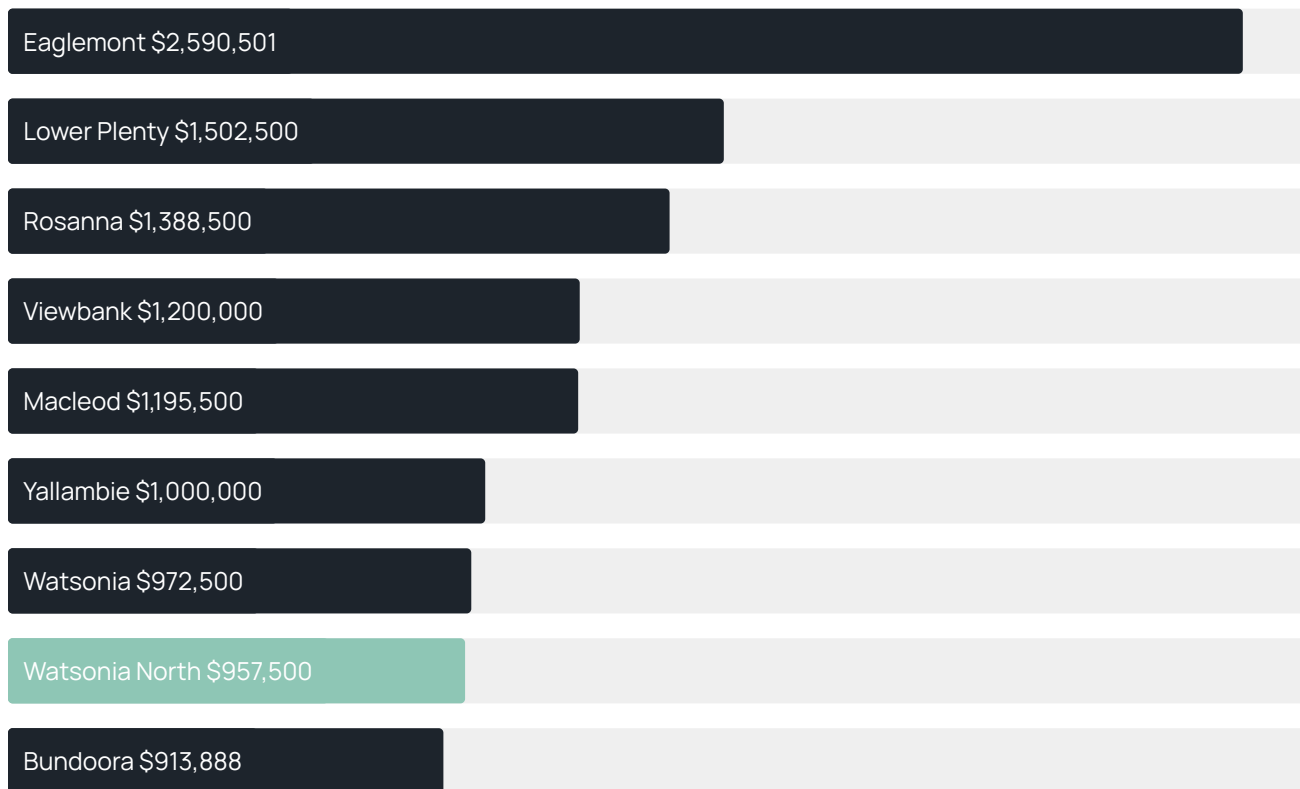
Quarterly price change

2.29% ↑

Quarterly price change¹



Median house price¹



Median unit price¹



Sale method²



Auction clearance rate³

81.82%

Median days on market³

26 days

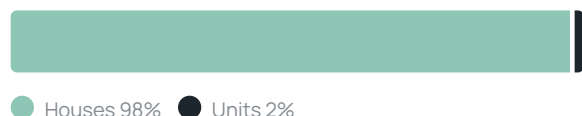
Jellis Craig average inspection attendance per listing⁴

26 groups

Average hold period¹

8.5 years

Dwelling type⁵



Ownership⁵



Population⁵

3,799

Median asking rent¹

\$625 per week

Population growth⁵

-0.39%

Rental yield¹

3.38%

Median age⁵

41 years











Median household size⁵

2.7 people











WATSONIA NORTH SUBURB REPORT

Recent Watsonia North sales











Discover a snapshot of the most recent results for this suburb, to view the full 12 months of sales history, please go to jellisCraig.com.au/suburb-reports

Address	Bedrooms	Type	Price	Sold
 11 Stonehaven Ct Watsonia North	5	House	\$1,220,000	30 May 2026
 10 Gundry Gr Watsonia North	4	House	\$1,170,000	16 May 2026
 19 Chappell Dr Watsonia North	5	House	\$1,798,950	12 May 2026
 6 Naughtin Ct Watsonia North	5	House	\$1,190,000	22 Apr 2026
 6 The Crest Watsonia North	3	House	\$925,000	18 Apr 2026
 32 Macorna St Watsonia North	3	House	\$895,000	02 Apr 2026
 23 Byrne Cr Watsonia North	3	House	\$855,000	30 Mar 2026
 35 Middleton St Watsonia North	3	House	\$965,000	28 Mar 2026
 4 Longfield Ct Watsonia North	4	House	\$1,060,000	28 Mar 2026
 42 Hakea St Watsonia North	3	House	\$917,500	24 Mar 2026

WATSONIA NORTH SUBURB REPORT

Address	Bedrooms	Type	Price	Sold
 19 Norman Av Watsonia North	4	House	\$1,225,000	21 Mar 2026
 20 Grant St Watsonia North	3	House	\$907,000	14 Mar 2026
 42 Sharpes Rd Watsonia North	3	House	\$1,055,000	14 Mar 2026
 15 Dundee St Watsonia North	3	House	\$946,000	02 Mar 2026
 18 Vicarage Way WATSONIA NORTH	4	House	\$1,270,000	14 Feb 2026
 5 Michelle Av Watsonia North	3	House	\$910,000	22 Dec 2025
 51 Edmund Rice Pde Watsonia North	4	House	\$1,365,000	16 Dec 2025
 11 Sharpes Rd Watsonia North	3	House	\$1,150,000	15 Dec 2025
 16 Elwers St WATSONIA NORTH	4	House	\$1,250,000	13 Dec 2025
 8 Busst Dr Watsonia North	3	House	\$930,000	13 Dec 2025

WATSONIA NORTH SUBURB REPORT

Address	Bedrooms	Type	Price	Sold
 66 Sellars St Watsonia North	3	House	\$975,000	27 Nov 2025
 48 Edmund Rice Pde Watsonia North	4	House	\$1,170,000	22 Nov 2025
 41 Hakea St WATSONIA NORTH	4	House	\$1,150,000	22 Nov 2025
 59 Macorna St Watsonia North	4	House	\$850,000	22 Nov 2025
 16 Carson Ct Watsonia North	4	House	\$961,000	08 Nov 2025
 30 Grant St Watsonia North	3	House	\$825,000	07 Nov 2025
 2 Elwers St Watsonia North	3	House	\$975,000	25 Oct 2025
 9 Middleton St Watsonia North	2	House	\$920,000	21 Oct 2025
 170 Cameron Pde Watsonia North	3	House	\$815,000	18 Oct 2025
 48 Sharpes Rd Watsonia North	3	House	\$936,000	11 Oct 2025



Jellis Craig Greensborough
Shop 3, Ground Floor, 68 Main Street, Greensborough
03 9432 1444

Jellis Craig acknowledges and pays our respects to the Bunurong People, the Wadawurrung People, the Dja Dja Wurrung People and the Wurundjeri People as the Traditional Owners and original custodians of the lands on which Jellis Craig operates.

Data is current as of PDF generation date 01/06/2026

- 1 Property Data Online, updated quarterly for the past 12 months
- 2 Property Data Online, updated daily for the past 12 months
- 3 Property Data Online, updated daily for the past quarter
- 4 Jellis Craig's average inspection attendance per listing (houses) over the last 12 months, updated daily
- 5 2021 Australian Census
- 6 Property Data Online, updated daily

This publication contains data, analytics, statistics and other information supplied by PROPERTYDATAONLINE PTY LTD (PropertyData). The data provided in this publication is of a general nature and should not be construed as specific advice or relied upon in lieu of appropriate professional advice.

PropertyData relies upon data supplied by third parties and while the data is checked and reviewed, PropertyData does not warrant the accuracy or completeness of the information to the full extent permitted by the law and excludes all loss or damage howsoever arising (including through negligence) in connection with the data supplied by PropertyData. The State of Victoria owns the copyright in the Property Sales Data and reproduction of that data in any way without the consent of the State of Victoria will constitute a breach of the Copyright Act 1968 (cth). The State of Victoria does not warrant the accuracy or completeness of the Property Sales Data and any person using or relying upon such information does so on the basis that the State of Victoria accepts no responsibility or liability whatsoever for any errors, faults, defects or omissions in the information supplied.