



Wheelers Hill

Suburb Report



Your connection to property insights



JellisCraig

WHEELERS HILL SUBURB REPORT

Median house price¹

Median

\$1.52m

Quarterly price change

3.97% ↑

Median unit price¹

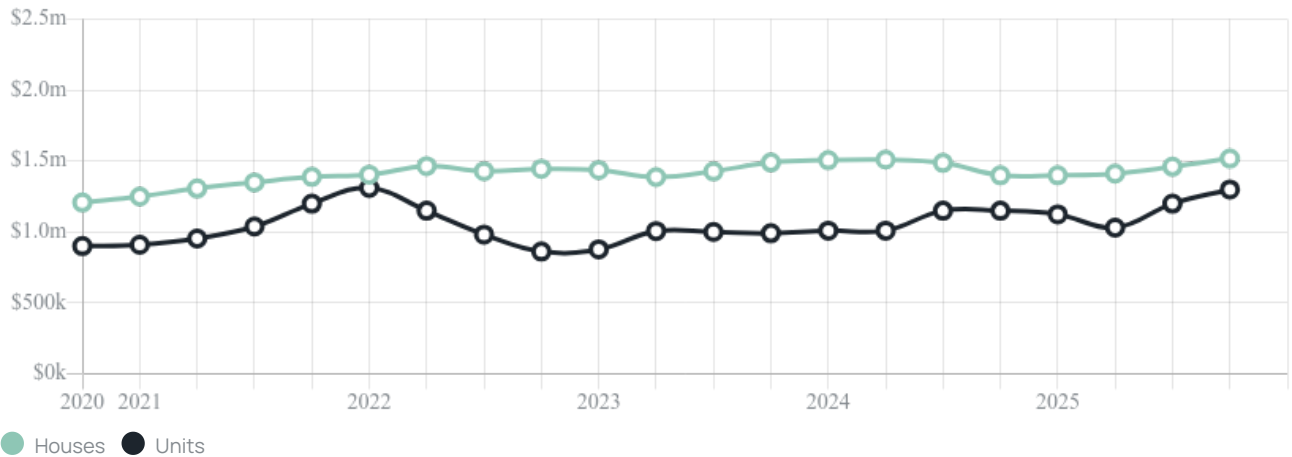
Median

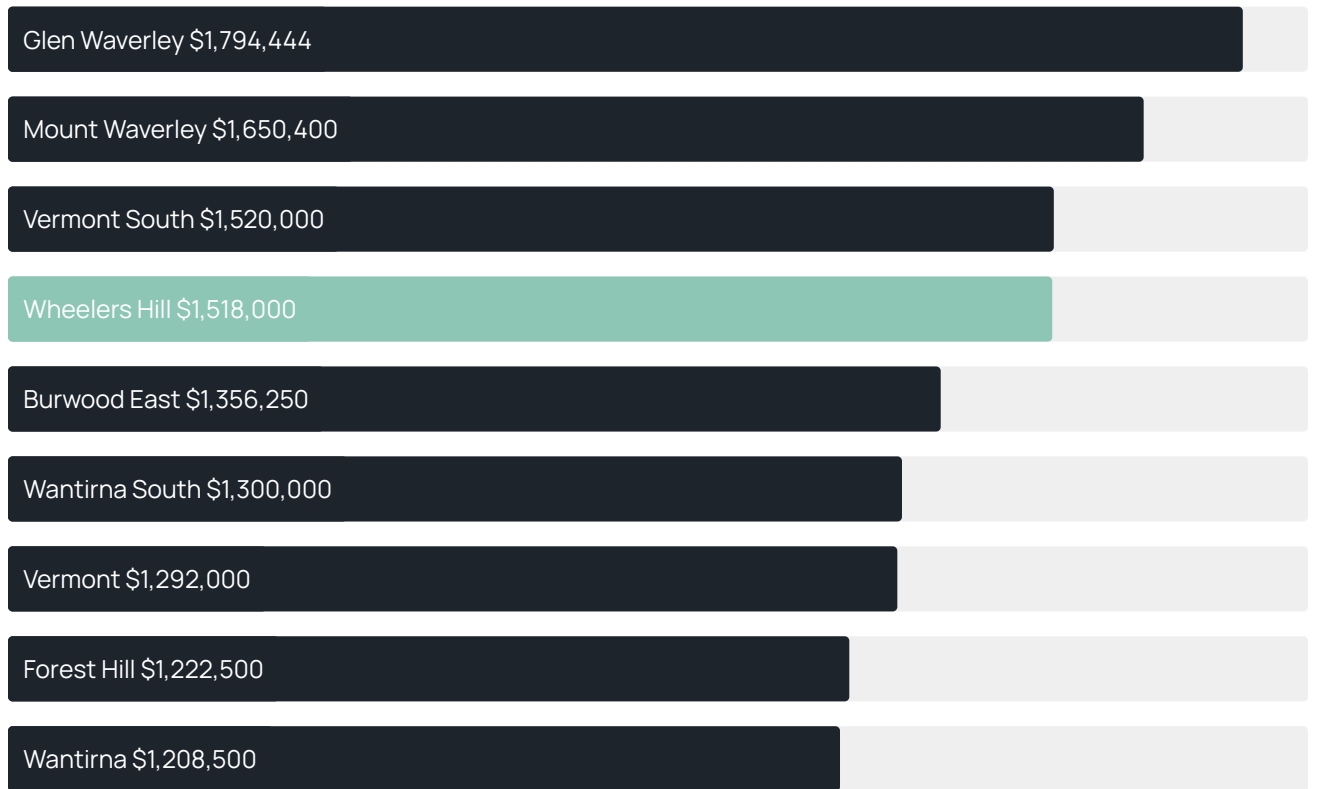
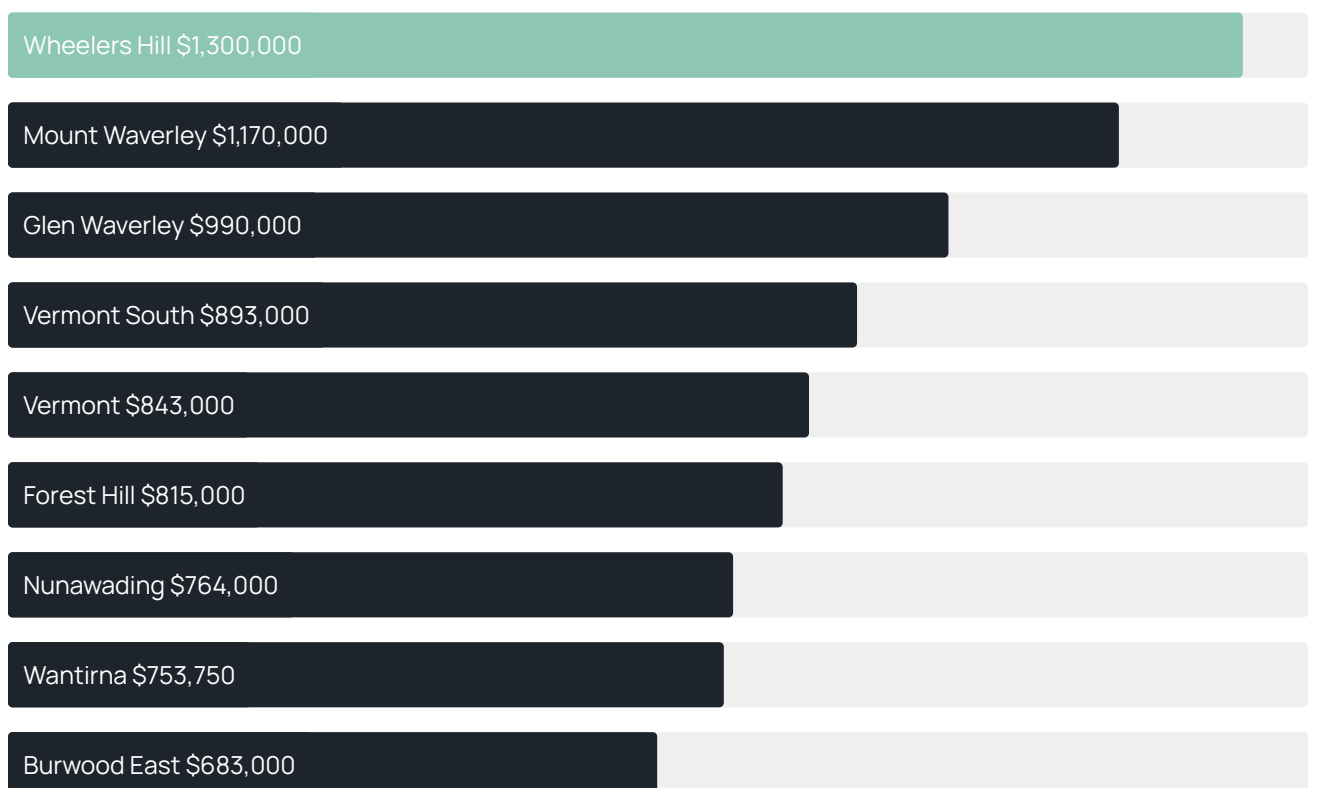
\$1.30m

Quarterly price change

8.33% ↑

Quarterly price change¹



Median house price¹Median unit price¹

Sale method²Auction clearance rate³

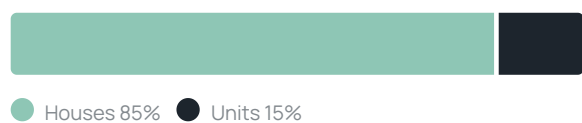
69.7%

Median days on market³

27 days

Average hold period¹

9.8 years

Dwelling type⁵Ownership⁵Population⁵

20,652

Median asking rent¹

\$700 per week

Population growth⁵

4.55%

Rental yield¹

2.33%

Median age⁵

48 years











Median household size⁵

2.7 people











WHEELERS HILL SUBURB REPORT

Recent Wheelers Hill sales











Discover a snapshot of the most recent results for this suburb, to view the full 12 months of sales history, please go to jellisraig.com.au/suburb-reports

Address	Bedrooms	Type	Price	Sold
 7 Mackellar Av Wheelers Hill	3	House	\$1,340,000	31 Jan 2026
 2 Norwood Ct Wheelers Hill	4	House	\$1,485,000	31 Jan 2026
 32 Erskine Cr Wheelers Hill	5	House	\$1,330,000	18 Dec 2025
 22 Oak Tce Wheelers Hill	3	Strata Unit/Townhouse	\$795,000	13 Dec 2025
 9 Wyuna Ct Wheelers Hill	5	House	\$1,856,000	13 Dec 2025
 56 Chancellor Dr Wheelers Hill	4	House	\$1,471,000	09 Dec 2025
 23 Darlington Av Wheelers Hill	4	House	\$1,583,000	06 Dec 2025
 104 View Mount Rd Wheelers Hill	4	House	\$1,435,000	05 Dec 2025
 8 Landscape Ct Wheelers Hill	4	House	\$1,500,000	03 Dec 2025
 21 Cezanne Cr Wheelers Hill	4	House	\$1,368,000	29 Nov 2025

WHEELERS HILL SUBURB REPORT

Address	Bedrooms	Type	Price	Sold
 7 Darvell Cl Wheelers Hill	4	House	\$1,575,500	29 Nov 2025
 1 The Woodland Wheelers Hill	5	House	\$1,788,000	26 Nov 2025
 158 Whites La Wheelers Hill	4	House	\$1,398,000	25 Nov 2025
 1/6 Fernvale Cr Wheelers Hill	4	Townhouse	\$1,300,000	25 Nov 2025
 42 Coniston Dr Wheelers Hill	5	House	\$1,556,500	22 Nov 2025
 65 Chancellor Dr Wheelers Hill	3	House	\$1,255,000	22 Nov 2025
 10 Magid Av Wheelers Hill	2	House	\$1,360,000	21 Nov 2025
 911 Ferntree Gully Rd Wheelers Hill	4	House	\$1,350,000	18 Nov 2025
 100 View Mount Rd Wheelers Hill	4	House	\$1,539,500	15 Nov 2025
 41 Mackellar Av Wheelers Hill	4	House	\$1,478,000	15 Nov 2025

WHEELERS HILL SUBURB REPORT

Address	Bedrooms	Type	Price	Sold
 11 Merran Ct Wheelers Hill	5	House	\$1,620,000	14 Nov 2025
 9 Dalkeith Cl Wheelers Hill	4	House	\$1,750,000	10 Nov 2025
 16 Earlwood Dr Wheelers Hill	4	House	\$2,520,000	10 Nov 2025
 19 Honeysuckle Av Wheelers Hill	3	House	\$1,410,000	09 Nov 2025
 1/730 Ferntree Gully Rd Wheelers Hill	3	Flat/Unit/Apartment	\$755,000	08 Nov 2025
 14 Wyuna Ct Wheelers Hill	4	House	\$1,640,000	07 Nov 2025
 75-77 Lum Rd Wheelers Hill	6	House	\$2,180,000	07 Nov 2025
 59 Chancellor Dr Wheelers Hill	4	House	\$1,365,000	02 Nov 2025
 4 Rodney Cl Wheelers Hill	5	House	\$2,641,000	01 Nov 2025
 907 Ferntree Gully Rd Wheelers Hill	3	House	\$1,300,000	29 Oct 2025



Jellis Craig Mount Waverley
280 Stephenson's Road, Mount Waverley
03 8849 8088

Jellis Craig acknowledges and pays our respects to the Bunurong People, the Wadawurrung People, the Dja Dja Wurrung People and the Wurundjeri People as the Traditional Owners and original custodians of the lands on which Jellis Craig operates.

Data is current as of PDF generation date 01/02/2026

- 1 Property Data Online, updated quarterly for the past 12 months
- 2 Property Data Online, updated daily for the past 12 months
- 3 Property Data Online, updated daily for the past quarter
- 4 Jellis Craig's average inspection attendance per listing (houses) over the last 12 months, updated daily
- 5 2021 Australian Census
- 6 Property Data Online, updated daily

This publication contains data, analytics, statistics and other information supplied by PROPERTYDATAONLINE PTY LTD (PropertyData). The data provided in this publication is of a general nature and should not be construed as specific advice or relied upon in lieu of appropriate professional advice.

PropertyData relies upon data supplied by third parties and while the data is checked and reviewed, PropertyData does not warrant the accuracy or completeness of the information to the full extent permitted by the law and excludes all loss or damage howsoever arising (including through negligence) in connection with the data supplied by PropertyData. The State of Victoria owns the copyright in the Property Sales Data and reproduction of that data in any way without the consent of the State of Victoria will constitute a breach of the Copyright Act 1968 (cth). The State of Victoria does not warrant the accuracy or completeness of the Property Sales Data and any person using or relying upon such information does so on the basis that the State of Victoria accepts no responsibility or liability whatsoever for any errors, faults, defects or omissions in the information supplied.