



Wonga Park

Suburb Report



Your connection to property insights



JellisCraig

WONGA PARK SUBURB REPORT

Median house price¹

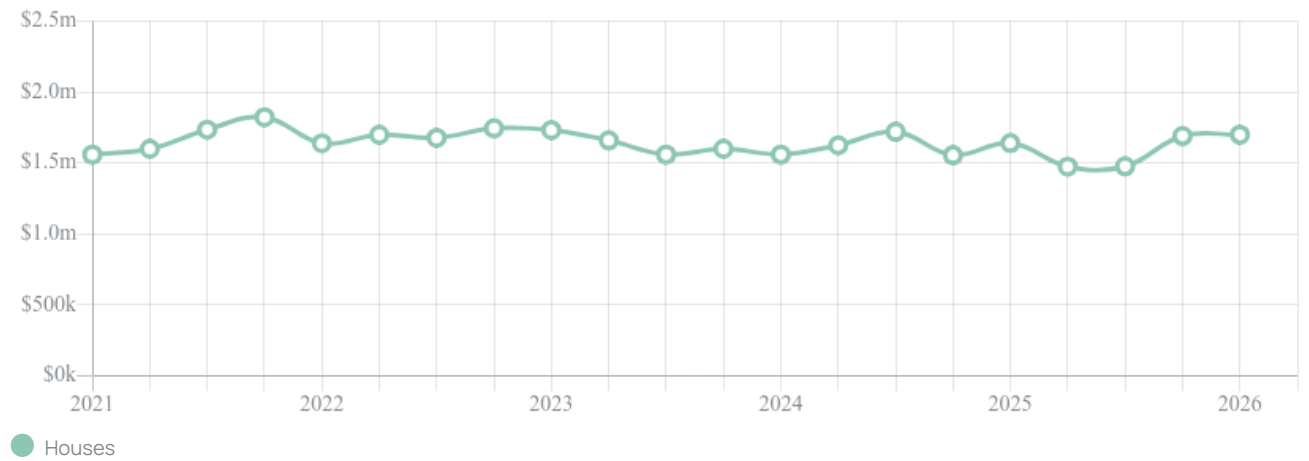
Median

\$1.70m

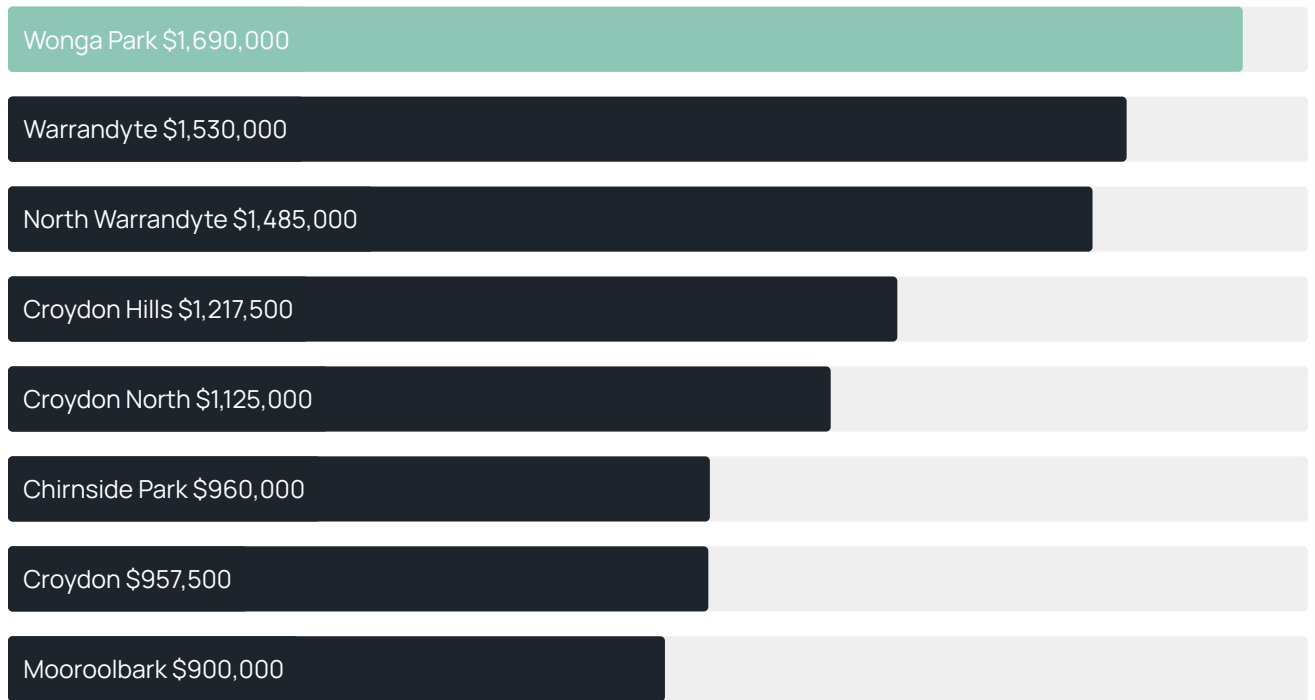
Quarterly price change

0.59% ↑

Quarterly price change¹



Median house price¹



Median unit price¹



Sale method²



● Auction 13%
● Private 88%

Auction clearance rate³

100%

Median days on market³

32 days

Average hold period¹

11.2 years

Dwelling type⁵



● Houses 100% ● Units 0%

Ownership⁵



● Owned outright 46% ● Mortgaged 51% ● Rented 3%

Population⁵

3,843

Median asking rent¹

\$780 per week

Population growth⁵

1.24%

Rental yield¹

2.38%

Median age⁵

45 years











Median household size⁵

3 people











WONGA PARK SUBURB REPORT

Recent Wonga Park sales











Discover a snapshot of the most recent results for this suburb, to view the full 12 months of sales history, please go to jellisraig.com.au/suburb-reports

Address	Bedrooms	Type	Price	Sold
 11 Brushy Park Rd Wonga Park	4	House	\$1,177,500	15 Apr 2026
 6 Pear Ct Wonga Park	5	House	\$1,400,000	08 Apr 2026
 26 Paynters Rd Wonga Park	5	House	\$1,800,000	01 Apr 2026
 18 Blackwood Dr Wonga Park	4	House	\$1,651,000	31 Mar 2026
 166 Brysons Rd Wonga Park	3	House	\$1,431,000	14 Jan 2026
 4 Jamieson Rd Wonga Park	4	House	\$2,290,000	14 Jan 2026
 24 Homestead Rd WONGA PARK	5	House	\$2,421,000	13 Jan 2026
 15 St Denys Cr Wonga Park	4	House	\$1,350,000	24 Dec 2025
 5 Brushy Park Rd WONGA PARK	3	House	\$835,000	16 Dec 2025
 24 Dudley Rd Wonga Park	4	House	\$1,375,000	06 Dec 2025

WONGA PARK SUBURB REPORT

Address	Bedrooms	Type	Price	Sold
 18 Jumping Creek Rd Wonga Park	3	House	\$1,040,000	01 Dec 2025
 36 Brushy Park Rd Wonga Park	4	House	\$2,700,000	22 Nov 2025
 5 Homestead Rd Wonga Park	4	House	\$1,910,000	17 Nov 2025
 1 Sky Vw Wonga Park	6	House	\$2,150,000	14 Nov 2025
 13 Packham Pl Wonga Park	4	House	\$1,361,000	12 Nov 2025
 2/21 Brushy Park Rd Wonga Park	3	Unit	\$1,075,000	08 Nov 2025
 3 Vine Cr Wonga Park	4	House	\$1,700,000	07 Nov 2025
 9 Vine Cr Wonga Park	5	House	\$1,700,000	01 Nov 2025
 24 Packham Pl Wonga Park	4	House	\$1,280,000	30 Oct 2025
 188 Brysons Rd WONGA PARK	5	House	\$2,437,000	28 Oct 2025

WONGA PARK SUBURB REPORT

Address	Bedrooms	Type	Price	Sold
 16 Kerryanne Cr Wonga Park	3	House	\$890,000	25 Oct 2025
 1 Vine Cr Wonga Park	4	House	\$1,580,000	22 Oct 2025
 84 Jumping Creek Rd Wonga Park	4	House	\$1,400,000	10 Oct 2025
 80 Holloway Rd Wonga Park	5	House	\$2,020,000	25 Sep 2025
 25 Charles Smith Dr Wonga Park	4	House	\$1,195,000	21 Sep 2025
 6 Inverbervie Ct WONGA PARK	4	House	\$2,051,000	12 Sep 2025
 15 Dudley Rd Wonga Park	4	House	\$2,325,000	12 Sep 2025
 5 Glen Innes Ct Wonga Park	4	House	\$1,260,000	10 Sep 2025
 4 Phillip Dr Wonga Park	4	House	\$1,476,000	03 Sep 2025
 62 Hartley Rd Wonga Park	4	House	\$2,004,000	26 Aug 2025



Jellis Craig Doncaster
Level 1/1006 Doncaster Road, Doncaster
03 8841 4888

Jellis Craig acknowledges and pays our respects to the Bunurong People, the Wadawurrung People, the Dja Dja Wurrung People and the Wurundjeri People as the Traditional Owners and original custodians of the lands on which Jellis Craig operates.

Data is current as of PDF generation date 30/04/2026

- 1 Property Data Online, updated quarterly for the past 12 months
- 2 Property Data Online, updated daily for the past 12 months
- 3 Property Data Online, updated daily for the past quarter
- 4 Jellis Craig's average inspection attendance per listing (houses) over the last 12 months, updated daily
- 5 2021 Australian Census
- 6 Property Data Online, updated daily

This publication contains data, analytics, statistics and other information supplied by PROPERTYDATAONLINE PTY LTD (PropertyData). The data provided in this publication is of a general nature and should not be construed as specific advice or relied upon in lieu of appropriate professional advice.

PropertyData relies upon data supplied by third parties and while the data is checked and reviewed, PropertyData does not warrant the accuracy or completeness of the information to the full extent permitted by the law and excludes all loss or damage howsoever arising (including through negligence) in connection with the data supplied by PropertyData. The State of Victoria owns the copyright in the Property Sales Data and reproduction of that data in any way without the consent of the State of Victoria will constitute a breach of the Copyright Act 1968 (cth). The State of Victoria does not warrant the accuracy or completeness of the Property Sales Data and any person using or relying upon such information does so on the basis that the State of Victoria accepts no responsibility or liability whatsoever for any errors, faults, defects or omissions in the information supplied.