



Woodend

Suburb Report



Your connection to property insights



JellisCraig

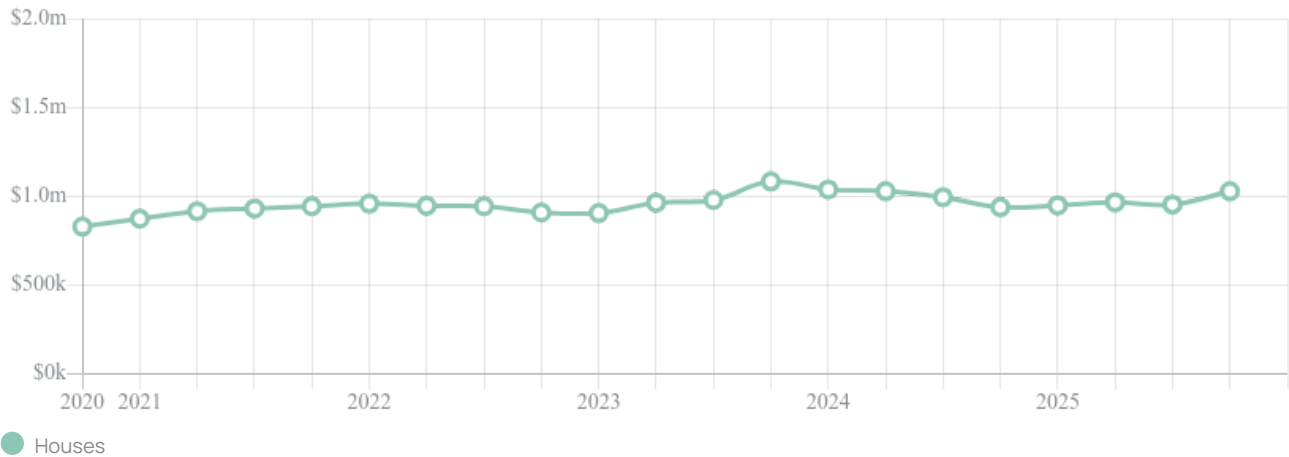
WOODEND SUBURB REPORT

Median house price¹

Median
\$1.03m

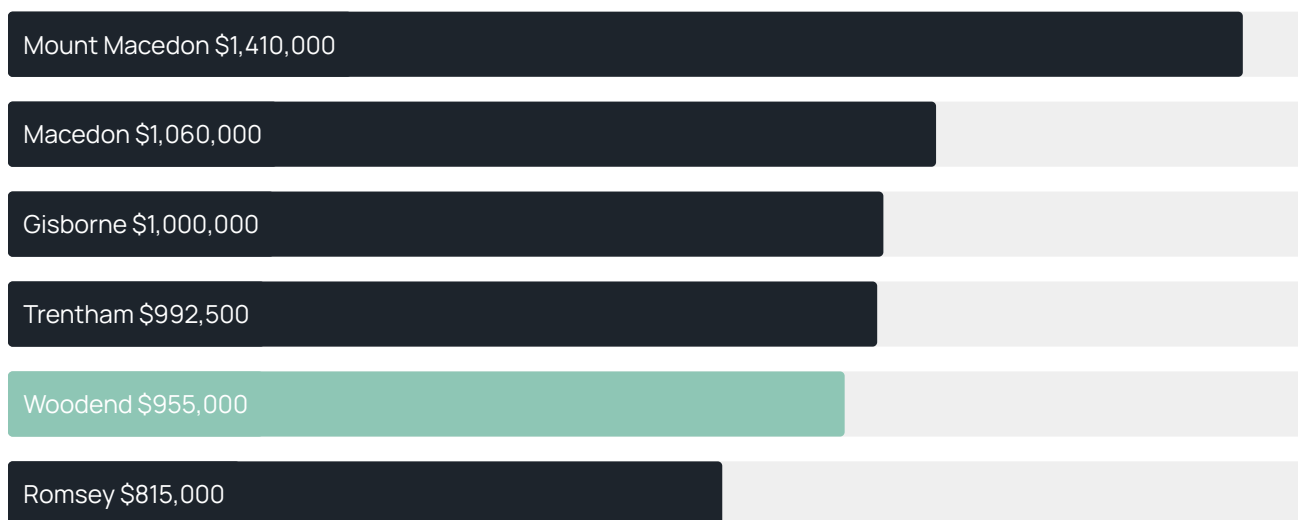
Quarterly price change
7.85% ↑

Quarterly price change¹



WOODEND SUBURB REPORT

Median house price¹



Median unit price¹



Sale method²

● Auction 6%
● Private 94%

Auction clearance rate³

100%

Median days on market³

40 days

Jellis Craig average inspection attendance per listing⁴

40 groups

Average hold period¹

6.2 years

Dwelling type⁵

● Houses 91% ● Units 9%

Ownership⁵

● Owned outright 44% ● Mortgaged 44% ● Rented 12%

Population⁵

6,732

Median asking rent¹

\$675 per week

Population growth⁵

15.95%

Rental yield¹

3.31%

Median age⁵

45 years











Median household size⁵

2.6 people











WOODEND SUBURB REPORT

Recent Woodend sales











Discover a snapshot of the most recent results for this suburb, to view the full 12 months of sales history, please go to jellisCraig.com.au/suburb-reports

Address	Bedrooms	Type	Price	Sold
 9b Ashbourne Rd Woodend	2	House	\$675,000	19 Jan 2026
 1 Glenice Ct Woodend	3	House	\$1,100,000	16 Jan 2026
 27 Washington La Woodend	4	House	\$1,085,000	23 Dec 2025
 26 Woodlea Ct Woodend	4	House	\$1,150,000	19 Dec 2025
 24 Walkers Rd WOODEND	5	House	\$1,500,000	18 Dec 2025
 9 Arthur Ct Woodend	4	House	\$1,175,000	08 Dec 2025
 4 Long Ct Woodend	4	House	\$1,140,000	04 Dec 2025
 27 Tree Change Way Woodend	4	House	\$824,400	04 Dec 2025
 15/55 Anslow St Woodend	2	House	\$487,500	04 Dec 2025
 7 Tributary Way Woodend	3	House	\$995,000	02 Dec 2025

WOODEND SUBURB REPORT

Address	Bedrooms	Type	Price	Sold
 10 Dafter Rd Woodend	3	House	\$1,200,000	01 Dec 2025
 4 Patricia Way Woodend	5	House	\$1,070,000	28 Nov 2025
 8 Tributary Way Woodend	3	House	\$890,000	28 Nov 2025
 7 Dianella Ct Woodend	4	House	\$1,110,000	25 Nov 2025
 33 Tweddle La Woodend	4	House	\$1,560,000	24 Nov 2025
 30 Morris Rd Woodend	3	House	\$783,000	22 Nov 2025
 13 Tributary Way Woodend	4	House	\$925,000	20 Nov 2025
 18 Gwendoline Av Woodend	4	House	\$1,330,000	20 Nov 2025
 4a Anslow St Woodend	3	House	\$910,000	18 Nov 2025
 24 Jeffreys St Woodend	5	House	\$2,450,000	13 Nov 2025

WOODEND SUBURB REPORT

Address	Bedrooms	Type	Price	Sold
 18 Morris Rd Woodend	3	House	\$1,550,000	12 Nov 2025
 1940 Mount Macedon Rd Woodend	3	House	\$1,030,000	11 Nov 2025
 21 Parkers La Woodend	6	House	\$1,800,000	10 Nov 2025
 11 Stuart Dr Woodend	4	House	\$750,000	07 Nov 2025
 50 Tweddle La Woodend	4	House	\$1,658,000	03 Nov 2025
 3 Manifold Rd Woodend	4	House	\$1,150,000	31 Oct 2025
 2/151 High St Woodend	3	Flat/Unit/Apartment	\$595,000	31 Oct 2025
 39 South Rd Woodend	4	House	\$940,000	20 Oct 2025
 102 Slatey Creek Rd Woodend	4	House	\$1,280,000	20 Oct 2025
 2 Gray St Woodend	1	House	\$860,000	20 Oct 2025



Jellis Craig Woodend
91 High Street, Woodend
03 5427 2800

Jellis Craig acknowledges and pays our respects to the Bunurong People, the Wadawurrung People, the Dja Dja Wurrung People and the Wurundjeri People as the Traditional Owners and original custodians of the lands on which Jellis Craig operates.

Data is current as of PDF generation date 01/02/2026

- 1 Property Data Online, updated quarterly for the past 12 months
- 2 Property Data Online, updated daily for the past 12 months
- 3 Property Data Online, updated daily for the past quarter
- 4 Jellis Craig's average inspection attendance per listing (houses) over the last 12 months, updated daily
- 5 2021 Australian Census
- 6 Property Data Online, updated daily

This publication contains data, analytics, statistics and other information supplied by PROPERTYDATAONLINE PTY LTD (PropertyData). The data provided in this publication is of a general nature and should not be construed as specific advice or relied upon in lieu of appropriate professional advice.

PropertyData relies upon data supplied by third parties and while the data is checked and reviewed, PropertyData does not warrant the accuracy or completeness of the information to the full extent permitted by the law and excludes all loss or damage howsoever arising (including through negligence) in connection with the data supplied by PropertyData. The State of Victoria owns the copyright in the Property Sales Data and reproduction of that data in any way without the consent of the State of Victoria will constitute a breach of the Copyright Act 1968 (cth). The State of Victoria does not warrant the accuracy or completeness of the Property Sales Data and any person using or relying upon such information does so on the basis that the State of Victoria accepts no responsibility or liability whatsoever for any errors, faults, defects or omissions in the information supplied.